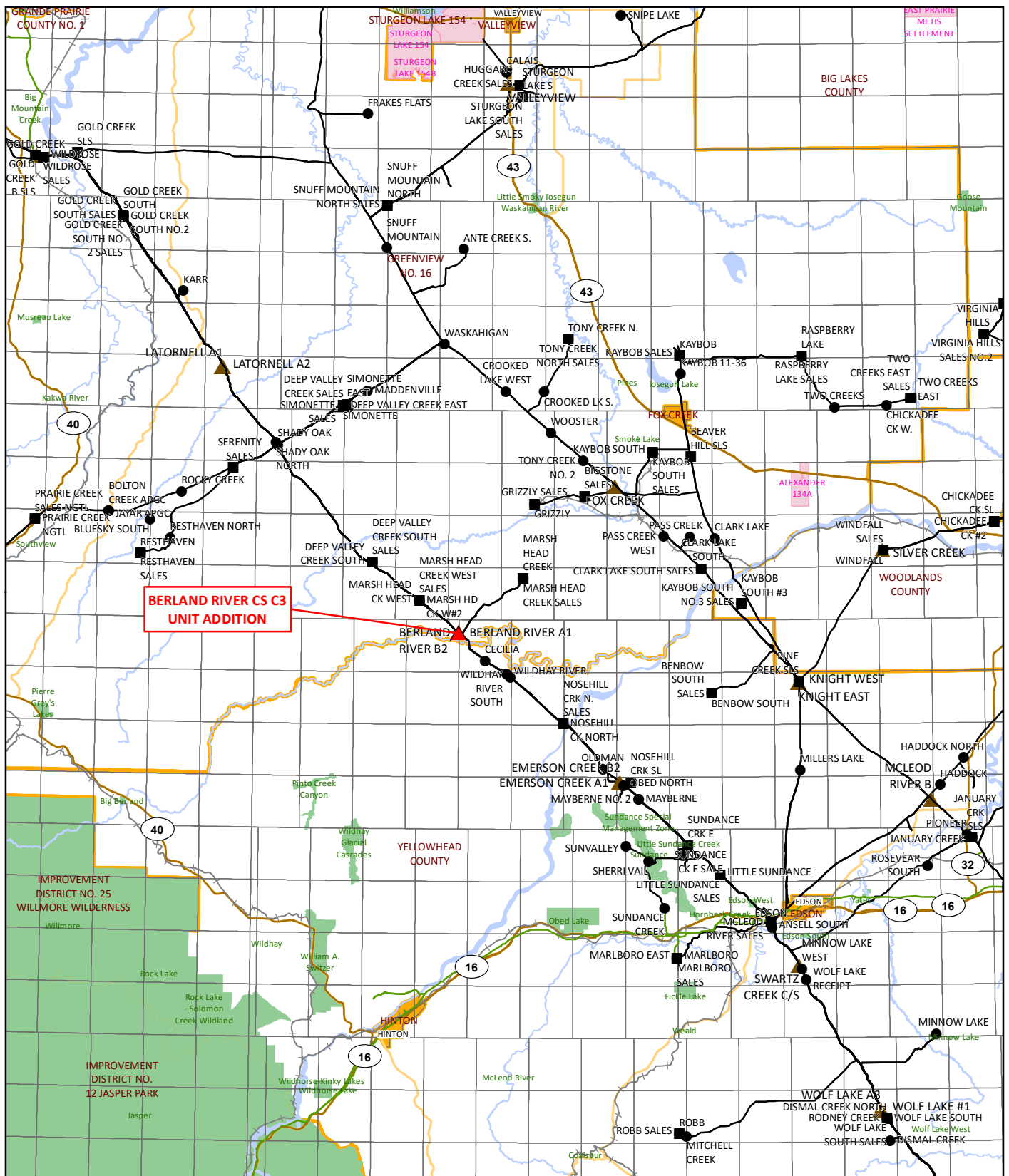


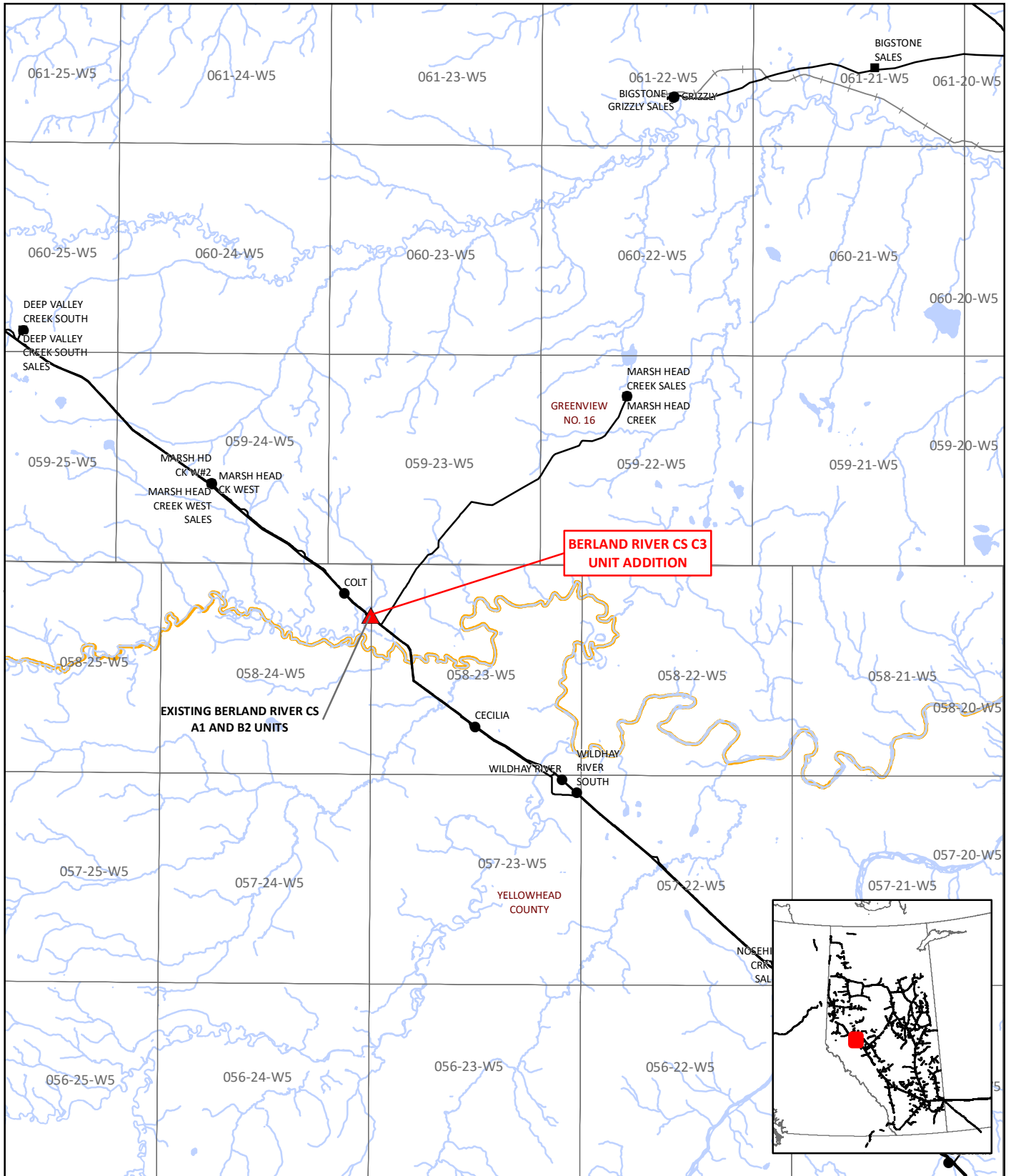
TERMS OF USE: The datasets used to create this map have been gathered from various sources for a specific purpose. TC Energy provides no warranty regarding the accuracy or completeness of the datasets. Unauthorized or improper use of this map, including supporting datasets is strictly prohibited. TC Energy accepts no liability whatsoever related to any loss or damages resulting from proper, improper, authorized or unauthorized use of this map and associated datasets and user expressly waives all claims relating to or arising out of use of or reliance on this map.

BERLAND RIVER CS C3 UNIT ADDITION			Berland River CS C3 Unit Addition TC Energy Pipeline City / Town		
Global					
CARTOGRAPHER:	EG	24-01-10	LOCATION: 54.044, -117.421 REVISION: 1 ISSUED DATE: 24-01-10		
REVIEWER:	BH	24-01-10	COORDINATE SYSTEM: NAD 1983 UTM Zone 11N ISSUE PURPOSE: IFU		
APPROVER:	BH	24-01-10			
			FILE NAME: T_0446_001_01_Berland River CS.mxd		



TERMS OF USE: The datasets used to create this map have been gathered from various sources for a specific purpose. TC Energy provides no warranty regarding the accuracy or completeness of the datasets. Unauthorized or improper use of this map, including supporting datasets is strictly prohibited. TC Energy accepts no liability whatsoever related to any loss or damages resulting from proper, improper, authorized or unauthorized use of this map and associated datasets and user expressly waives all claims relating to or arising out of use of or reliance on this map.

BERLAND RIVER CS C3 UNIT ADDITION		<ul style="list-style-type: none"> ▲ Berland River CS C3 Unit Addition ▲ Compressor Stations — TC Energy Pipeline — Railways — Primary Highways — Secondary Highways 	<ul style="list-style-type: none"> — Rivers / Lakes — Protected Area — City / Town — First Nations Land County 																										
Regional																													
CARTOGRAPHER:	EG	24-01-10																											
REVIEWER:	BH	24-01-10																											
APPROVER:	BH	24-01-10																											
Not all legend elements may appear on the map			<table border="1"> <tr> <td>LOCATION:</td> <td>54.044, -117.421</td> <td>REVISION:</td> <td>1</td> <td>ISSUED DATE:</td> <td>24-01-10</td> </tr> <tr> <td>COORDINATE SYSTEM:</td> <td>NAD 1983 UTM Zone 11N</td> <td>ISSUE PURPOSE:</td> <td colspan="3">IFU</td> </tr> <tr> <td colspan="6" style="text-align: center;"> </td> </tr> <tr> <td colspan="6">MAP NUMBER: T_0446_002_01_Berland River CS.mxd</td> </tr> </table>			LOCATION:	54.044, -117.421	REVISION:	1	ISSUED DATE:	24-01-10	COORDINATE SYSTEM:	NAD 1983 UTM Zone 11N	ISSUE PURPOSE:	IFU									MAP NUMBER: T_0446_002_01_Berland River CS.mxd					
LOCATION:	54.044, -117.421	REVISION:	1	ISSUED DATE:	24-01-10																								
COORDINATE SYSTEM:	NAD 1983 UTM Zone 11N	ISSUE PURPOSE:	IFU																										
MAP NUMBER: T_0446_002_01_Berland River CS.mxd																													



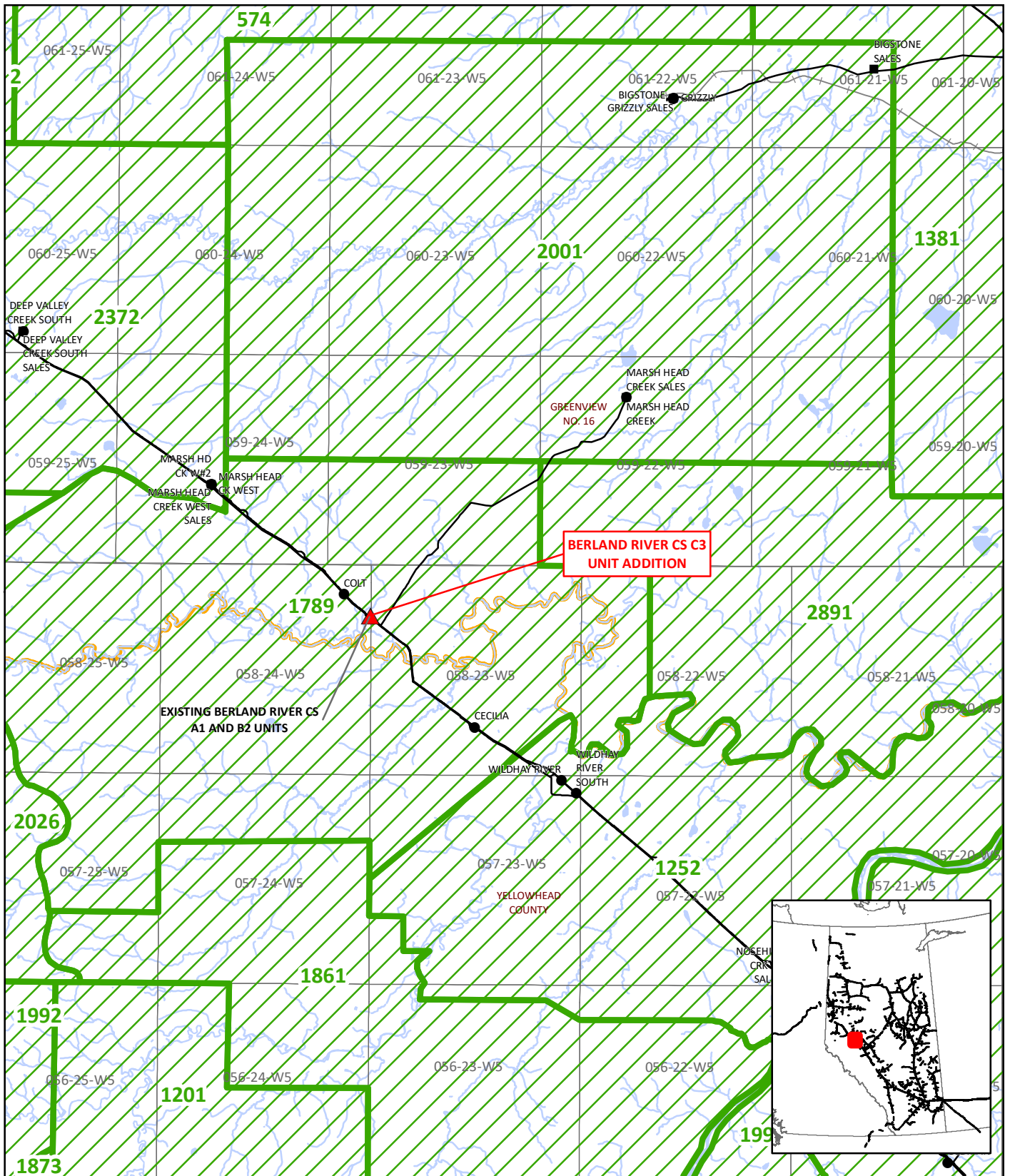
TERMS OF USE: The datasets used to create this map have been gathered from various sources for a specific purpose. TC Energy provides no warranty regarding the accuracy or completeness of the datasets. Unauthorized or improper use of this map, including supporting datasets is strictly prohibited. TC Energy accepts no liability whatsoever related to any loss or damages resulting from proper, improper, authorized or unauthorized use of this map and associated datasets and user expressly waives all claims relating to or arising out of use of or reliance on this map.

BERLAND RIVER CS C3 UNIT ADDITION		
Detail		
CARTOGRAPHER:	EG	24-01-10
REVIEWER:	BH	24-01-10
APPROVER:	BH	24-01-10

— TC Energy Pipeline	▲ Compressor Station	■ City / Town
▲ Berland River CS C3 Unit Addition	■ Delivery Meter Station	■ River / Lake
● Receipt Meter Station	■ First Nations Land	■ Protected Area
— Railways	■ County	
— Primary Highways		
— Secondary Highways		

LOCATION: 54.044, -117.421	REVISION: 1	ISSUED DATE: 24-01-10
COORDINATE SYSTEM: NAD 1983 UTM Zone 11N		ISSUE PURPOSE: IFU
MAP NUMBER: T_0446_003_01_Berland River CS.mxd		

Not all legend elements may appear on the map



TERMS OF USE: The datasets used to create this map have been gathered from various sources for a specific purpose. TC Energy provides no warranty regarding the accuracy or completeness of the datasets. Unauthorized or improper use of this map, including supporting datasets is strictly prohibited. TC Energy accepts no liability whatsoever related to any loss or damages resulting from proper, improper, authorized or unauthorized use of this map and associated datasets and user expressly waives all claims relating to or arising out of use of or reliance on this map.

BERLAND RIVER CS C3 UNIT ADDITION														
Trapper														
CARTOGRAPHER:	EG	24-01-10	<table border="1" style="width: 100%; border-collapse: collapse;"> <tr> <td>LOCATION: 54.044, -117.421</td> <td>REVISION: 1</td> <td>ISSUED DATE: 24-01-10</td> </tr> <tr> <td colspan="2">COORDINATE SYSTEM: NAD 1983 UTM Zone 11N</td> <td>ISSUE PURPOSE: IFU</td> </tr> <tr> <td colspan="3" style="text-align: center;"> </td> </tr> </table>			LOCATION: 54.044, -117.421	REVISION: 1	ISSUED DATE: 24-01-10	COORDINATE SYSTEM: NAD 1983 UTM Zone 11N		ISSUE PURPOSE: IFU			
LOCATION: 54.044, -117.421	REVISION: 1	ISSUED DATE: 24-01-10												
COORDINATE SYSTEM: NAD 1983 UTM Zone 11N		ISSUE PURPOSE: IFU												
REVIEWER:	BH	24-01-10												
APPROVER:	BH	24-01-10												
Not all legend elements may appear on the map			MAP NUMBER: T_0446_004_01_Berland River CS.mxd											