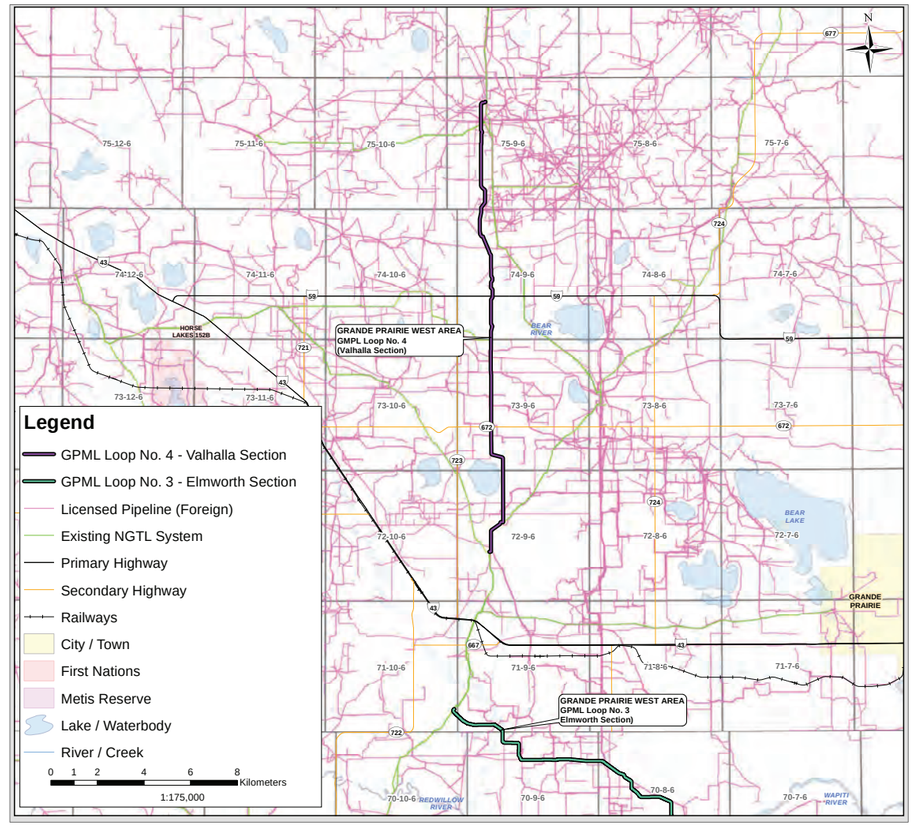

Plans and Profiles of:

2021 NGTL SYSTEM EXPANSION PROJECT

(Valhalla Section)

National Energy Board Certificate of Public Convenience and Necessity (GC-129)

NOVA GAS TRANSMISSION LTD.

Document No: 78762-MSI-G-MP-08-0011_00

The information contained herein is compiled from various government and industry sources, subject to copyright, and includes but is not limited to: © Government of Alberta 2009, © Department of Natural Resources Canada, All rights reserved.
Midwest Surveys Inc. and its data suppliers provide no warranty regarding the accuracy or completeness of this information, and assume no liability for the interpretation or use thereof.

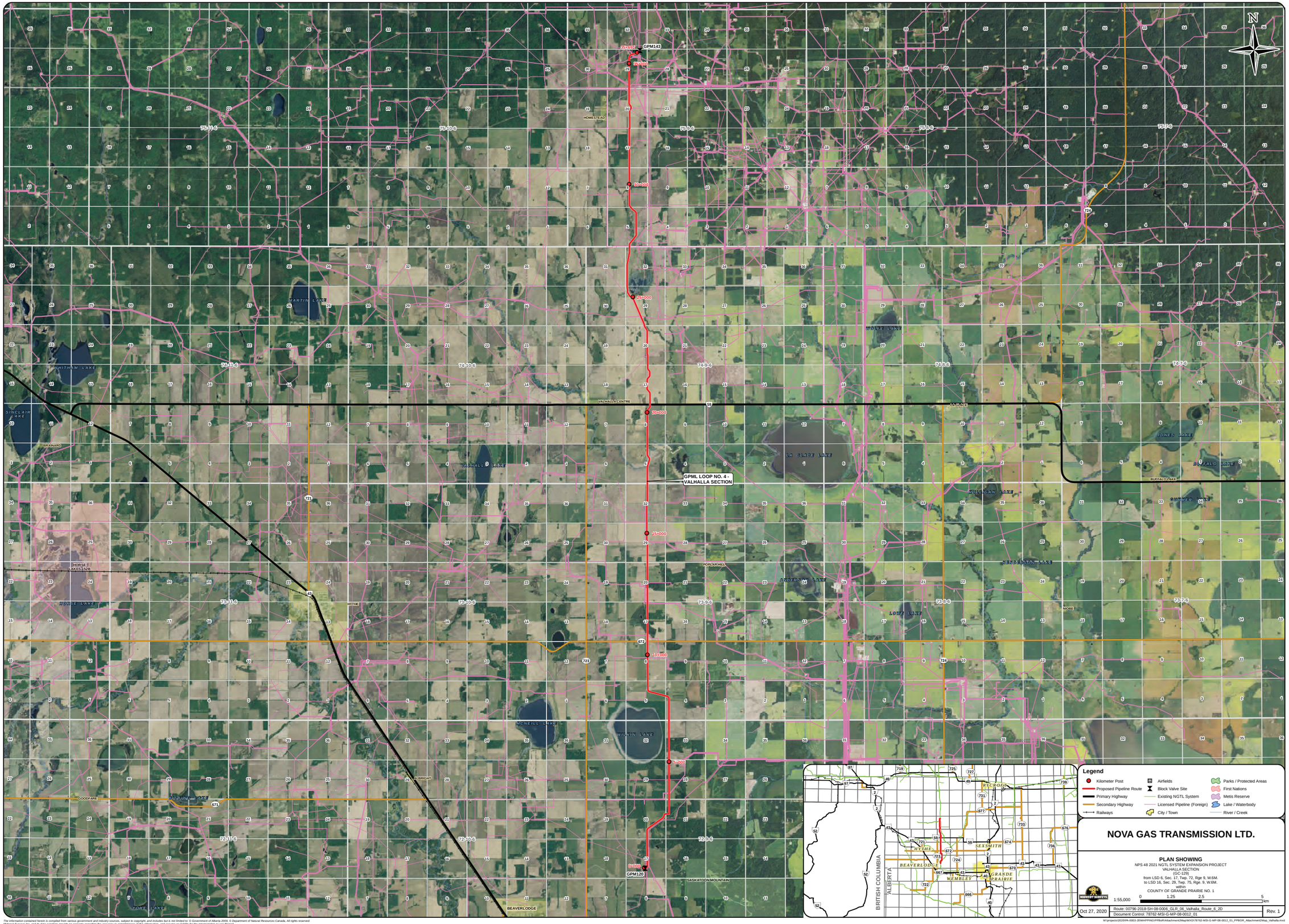

The information contained herein is compiled from various government and industry sources, subject to copyright, and includes but is not limited to: © Government of Alberta 2009, © Department of Natural Resources Canada, All rights reserved.
Midwest Surveys Inc. and its data suppliers provide no warranty regarding the accuracy or completeness of this information, and assume no liability for the interpretation or use thereof.

R/W DETAILS
N.T.S.

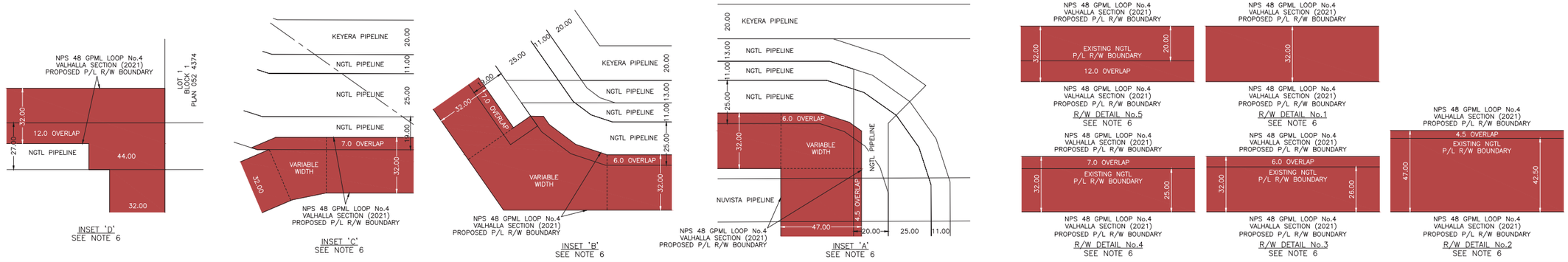

OWNERSHIP TRACT No.	V–10.0	V–9.0	V–8.0	ROAD	V–7.0	ROAD	V–6.0	V–5.0	V–4.0	V–3.0	V–2.0	V–1.0
AREA (ha) AND LENGTH (m) OF PERMANENT EASEMENT	AREA 1.883 LENGTH 588.7	AREA 0.691 LENGTH 216.0	AREA 2.558 LENGTH 799.4	LENGTH 30.0	AREA 2.284 LENGTH 702.5	LENGTH 20.1	AREA 0.985 LENGTH 304.7	AREA 3.592 LENGTH 1100.3	AREA 2.574 LENGTH 804.3	AREA 1.367 LENGTH 401.9	AREA 0.359 LENGTH 82.6	AREA 0.026 LENGTH 0.0

PLAN
SCALE 1:7500

FOR CONTINUATION SEE DRAWING 78762-10-ML-02-002

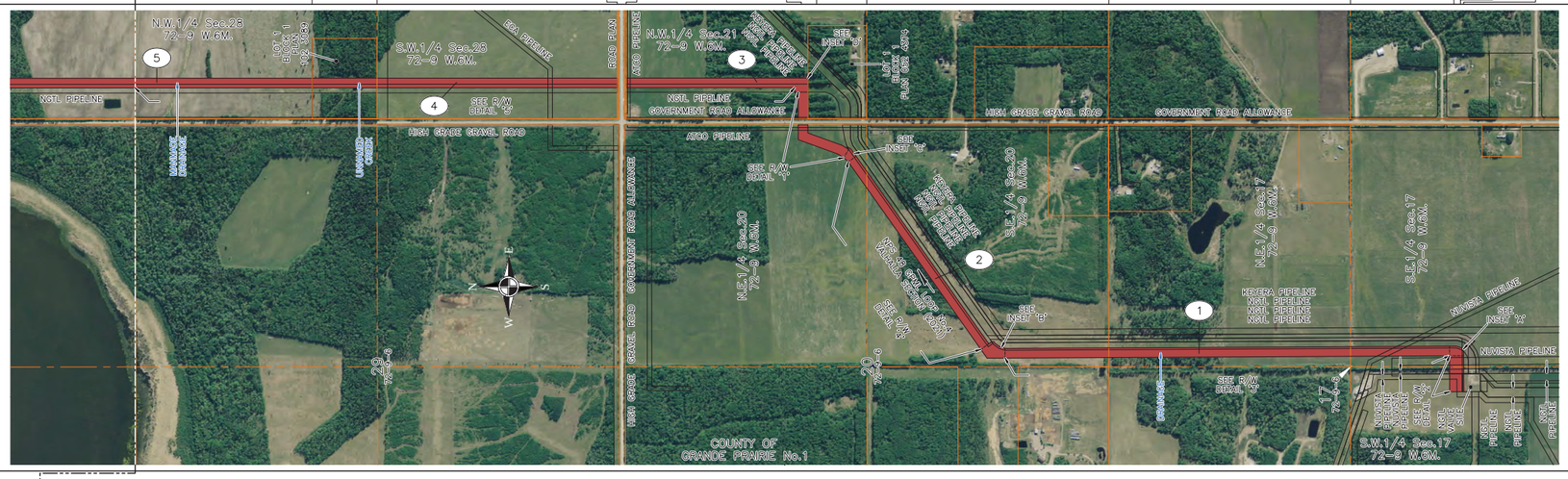

PIPELINE PLAN
AND PROFILE IN:
S.W.1/4 Sec.17
S.E.1/4 Sec.17
N.E.1/4 Sec.17
S.E.1/4 Sec.20
N.E.1/4 Sec.20
N.W.1/4 Sec.21
S.W.1/4 Sec.28
N.W.1/4 Sec.28
Twp.72 Rge.9 W.6M.

PROFILE
SCALE
1:7500 HOR.
1:2000 VERT.

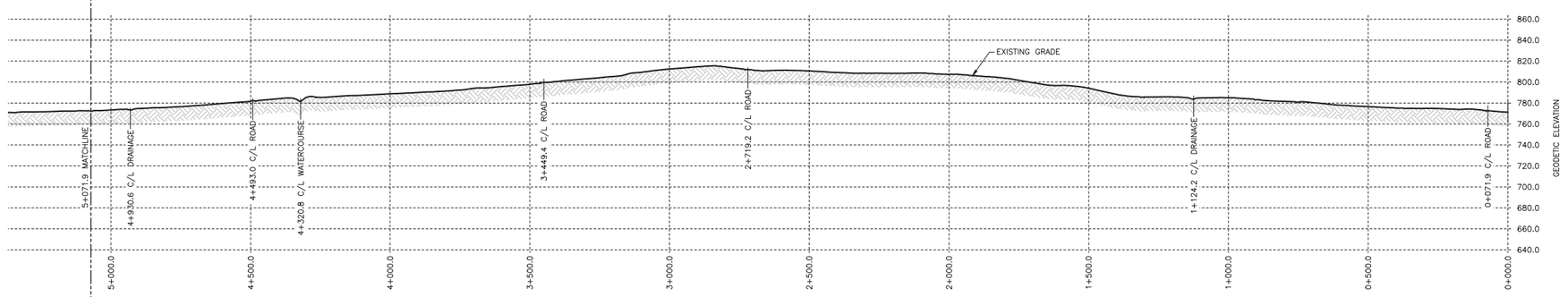

GENERAL NOTES

1. ALL CHAINAGES AND DIMENSIONS ARE IN METRES UNLESS NOTED OTHERWISE.
2. PLAN AND PROFILE INFORMATION HAS BEEN OBTAINED FROM LiDAR AND FIELD SURVEY.
3. THIS DOCUMENT IS NOT A PLAN OF SURVEY, BUT IS A GRAPHICAL REPRESENTATION OF THE APPROXIMATE SIZE, CONFIGURATION AND LOCATION OF PROPERTY OWNERSHIP. IT IS NOT INTENDED TO BE USED FOR LEGAL DESCRIPTIONS, CALCULATING EXACT DIMENSIONS OR PROPERTY AREAS.
4. CONVERSION FACTOR FOR HECTARES TO ACRES IS: 1 HECTARE = 2.4710 ACRES.
5. FULL SIZE DRAWINGS ARE PLOTTED ON 707 x 1000 (B1 SIZED PAPER). REDUCED SIZE DRAWINGS ARE NOT TO SCALE.
6. RIGHT–OF–WAY WIDTH WILL VARY AT SPECIFIC LOCATIONS DUE TO ENGINEERING AND CONSTRUCTION RESTRICTIONS.
7. CHAINAGES SHOWN ARE CONTOUR.

REFERENCE DRAWINGS

DRAWING No.	TITLE
–	

LEGEND

(KP)	KILOMETRE POST
	PROPOSED PIPELINE RIGHT OF WAY
	PROPOSED VALVE SITE
	PROPERTY BOUNDARY
	TRAPPER BOUNDARY
	DIRECTION OF FLOW
A/R	ACCESS ROAD
P/L	PIPELINE
R/W	RIGHT–OF–WAY
NPS	NOMINAL PIPE SIZE
m	METRES
ha	HECTARES
NGTL	NOVA GAS TRANSMISSION LTD.

REVISIONS

NO.	DESCRIPTION	DATE	REV BY	CHK BY	APP BY
0	PLAN ISSUED	03/10/20	JA	DB	WM
1	UPDATE RIGHT OF WAY	10/21/20	JT	CB	WM

CER APPROVAL

LAND TITLES STAMP

PLAN No.
ENTERED AND REGISTERED
ON _____
INSTRUMENT No. _____
A.D. REGISTRAR

PIPELINE INFORMATION

PROJECT DEF. No.
PROJECT MANAGER

LIMITS OF SHEET	QTR.	SEC.	TWP.	RGE.	MER.
UPSTREAM	S.W.	17	72	9	6
DOWNSTREAM	N.W.	28	72	9	6

TC Energy

NPS 48 GPML LOOP No.4 – VALHALLA SECTION (2021)

FLOC: 78762 | STATION: 0+000.0 TO 5+071.9 | DISCIPLINE: 10

PLAN AND PROFILE
ALBERTA

SCALE 1:7500 | DRAWING No 78762–10–ML–02–001 | REV 1

TC_PPBR_BR.DWG 707X1000

CADD DRAWING: DO NOT MAKE MANUAL REVISIONS

R/W DETAILS
N.T.S.

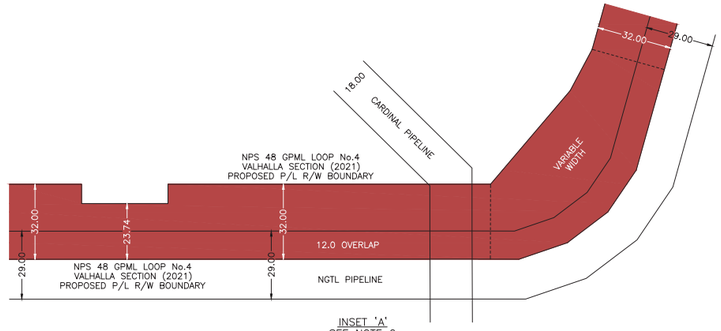

INSET 'A'
SEE NOTE 6

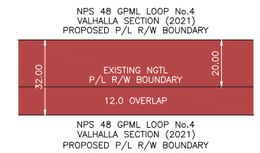

R/W DETAIL No.5
SEE NOTE 6

OWNERSHIP TRACT No.	V-18.0	V-17.0	ROAD	V-16.0	V-15.0	V-14.0	ROAD	V-13.0	V-12.0	V-11.0
AREA (ha) AND LENGTH (m) OF PERMANENT EASEMENT	AREA 2.575 LENGTH 804.5	AREA 3.726 LENGTH 1152.8	LENGTH 20.8	AREA 0.824 LENGTH 257.4	AREA 0.645 LENGTH 201.3	AREA 1.928 LENGTH 602.6	LENGTH 20.1	AREA 2.299 LENGTH 718.7	AREA 0.274 LENGTH 85.4	AREA 2.574 LENGTH 804.3

PLAN
SCALE 1:7500

FOR CONTINUATION SEE DRAWING 78762-10-ML-02-003

PIPELINE PLAN
AND PROFILE IN:
S.W.1/4 Sec.33
N.W.1/4 Sec.33
Twp.72 Rge.9 W.6M.

S.W.1/4 Sec.4
N.W.1/4 Sec.4
N.E.1/4 Sec.5
S.E.1/4 Sec.8
Twp.73 Rge.9 W.6M.

FOR CONTINUATION SEE DRAWING 78762-10-ML-02-001

PROFILE
SCALE
1:7500 HOR.
1:2000 VERT.

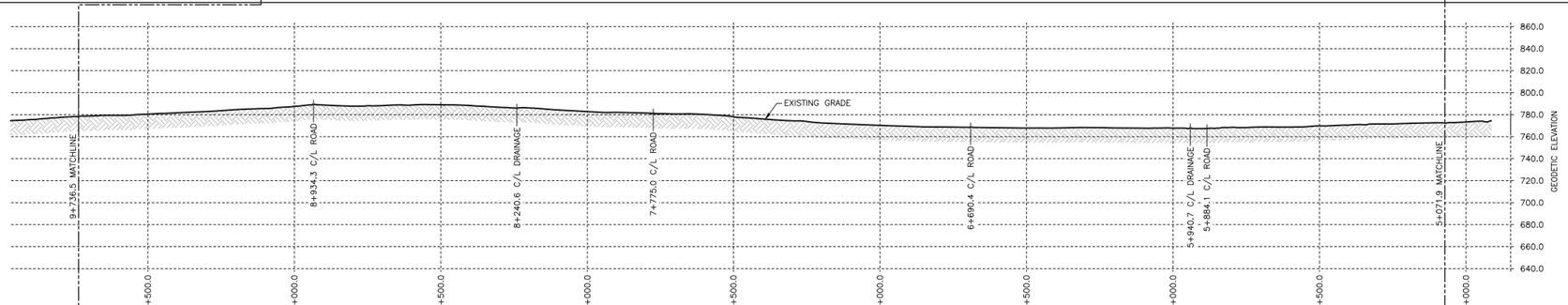

GENERAL NOTES

1. ALL CHAINAGES AND DIMENSIONS ARE IN METRES UNLESS NOTED OTHERWISE.
2. PLAN AND PROFILE INFORMATION HAS BEEN OBTAINED FROM LiDAR AND FIELD SURVEY.
3. THIS DOCUMENT IS NOT A PLAN OF SURVEY, BUT IS A GRAPHICAL REPRESENTATION OF THE APPROXIMATE SIZE, CONFIGURATION AND LOCATION OF PROPERTY OWNERSHIP. IT IS NOT INTENDED TO BE USED FOR LEGAL DESCRIPTIONS, CALCULATING EXACT DIMENSIONS OR PROPERTY AREAS.
4. CONVERSION FACTOR FOR HECTARES TO ACRES IS: 1 HECTARE = 2.4710 ACRES.
5. FULL SIZE DRAWINGS ARE PLOTTED ON 707 x 1000 (B1 SIZED PAPER). REDUCED SIZE DRAWINGS ARE NOT TO SCALE.
6. RIGHT-OF-WAY WIDTH WILL VARY AT SPECIFIC LOCATIONS DUE TO ENGINEERING AND CONSTRUCTION RESTRICTIONS.
7. CHAINAGES SHOWN ARE CONTOUR.

REFERENCE DRAWINGS

DRAWING No.	TITLE
–	

LEGEND

KP	KILOMETRE POST
	PROPOSED PIPELINE RIGHT OF WAY
	PROPOSED VALVE SITE
	PROPERTY BOUNDARY
	TRAPPER BOUNDARY
	DIRECTION OF FLOW
A/R	ACCESS ROAD
P/L	PIPELINE
R/W	RIGHT-OF-WAY
NPS	NOMINAL PIPE SIZE
m	METRES
ha	HECTARES
NGTL	NOVA GAS TRANSMISSION LTD.

REVISIONS

NO.	DESCRIPTION	DATE	REV BY	CHK BY	APP BY
0	PLAN ISSUED	03/10/20	JA	DB	WM

CER APPROVAL

LAND TITLES STAMP

PLAN No.
ENTERED AND REGISTERED
ON _____
INSTRUMENT No. _____
A.D. REGISTRAR

PIPELINE INFORMATION

PROJECT DEF. No.
PROJECT MANAGER

LIMITS OF SHEET	QTR.	SEC.	TWP.	RGE.	MER.
UPSTREAM	S.W.	33	72	9	6
DOWNSTREAM	S.E.	8	73	9	6

TC Energy

NPS 48 GPML LOOP No.4 – VALHALLA SECTION (2021)

FLOC: 78762 | STATION: 5+071.9 TO 9+736.5 | DISCIPLINE: 10

PLAN AND PROFILE
ALBERTA

SCALE 1:7500 | DRAWING No 78762-10-ML-02-002 | REV 00

TC_PPBR_BR.DWG 707X1000

CADD DRAWING: DO NOT MAKE MANUAL REVISIONS

R/W DETAILS
N.T.S.

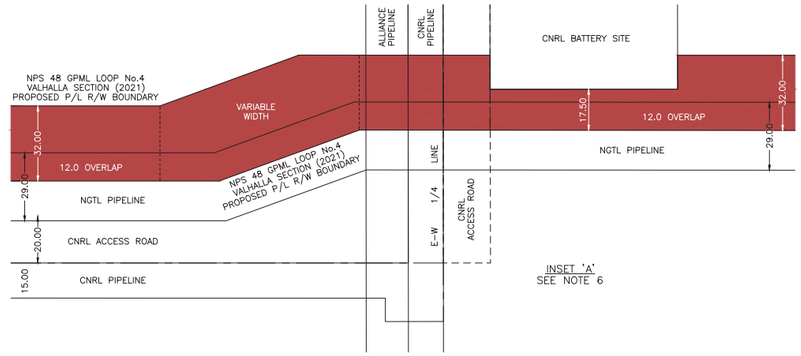



R/W DETAIL No.5
SEE NOTE 6

OWNERSHIP TRACT No.	V–26.0	V–25.0	ROAD	V–24.0	V–23.0	V–22.0	V–21.0	V–20.0	ROAD	V–19.0
AREA (ha) AND LENGTH (m) OF PERMANENT EASEMENT	AREA 2.630 LENGTH 808.3	AREA 2.460 LENGTH 804.6	LENGTH 20.1	AREA 2.576 LENGTH 804.9	AREA 2.574 LENGTH 804.3	AREA 1.289 LENGTH 402.8	AREA 1.287 LENGTH 402.0	AREA 2.560 LENGTH 799.4	LENGTH 30.2	AREA 2.560 LENGTH 799.8

PLAN
SCALE 1:7500

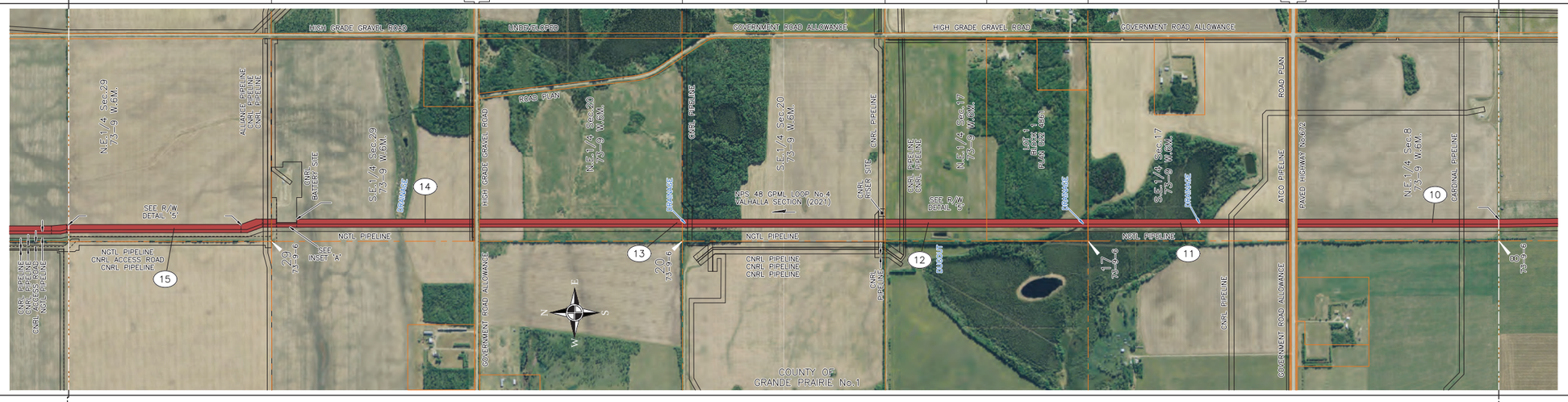

PIPELINE PLAN AND PROFILE IN:
N.E.1/4 Sec.8
S.E.1/4 Sec.17
N.E.1/4 Sec.17
S.E.1/4 Sec.20
N.E.1/4 Sec.20
S.E.1/4 Sec.29
N.E.1/4 Sec.29
Twp.73 Rge.9 W.6M.

FOR CONTINUATION SEE DRAWING 78762-10-ML-02-004

FOR CONTINUATION SEE DRAWING 78762-10-ML-02-002

PROFILE
SCALE
1:7500 HOR.
1:2000 VERT.

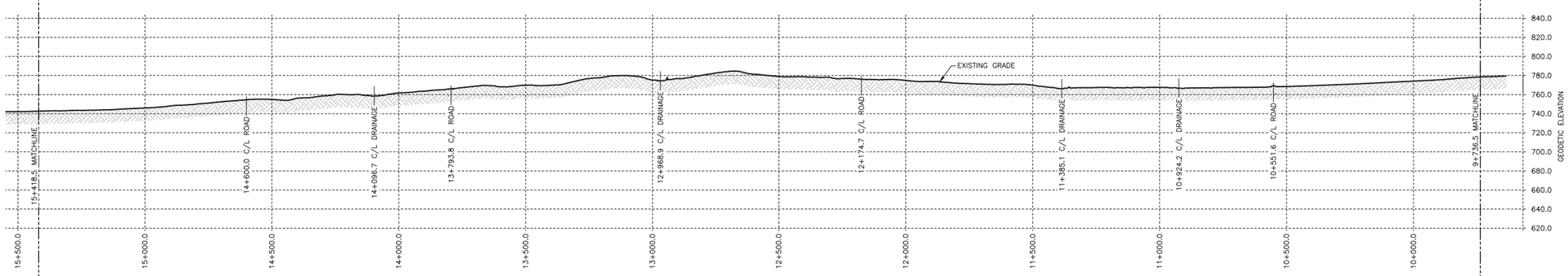

GENERAL NOTES

1. ALL CHAINAGES AND DIMENSIONS ARE IN METRES UNLESS NOTED OTHERWISE.
2. PLAN AND PROFILE INFORMATION HAS BEEN OBTAINED FROM LiDAR AND FIELD SURVEY.
3. THIS DOCUMENT IS NOT A PLAN OF SURVEY, BUT IS A GRAPHICAL REPRESENTATION OF THE APPROXIMATE SIZE, CONFIGURATION AND LOCATION OF PROPERTY OWNERSHIP. IT IS NOT INTENDED TO BE USED FOR LEGAL DESCRIPTIONS, CALCULATING EXACT DIMENSIONS OR PROPERTY AREAS.
4. CONVERSION FACTOR FOR HECTARES TO ACRES IS: 1 HECTARE = 2.4710 ACRES.
5. FULL SIZE DRAWINGS ARE PLOTTED ON 707 x 1000 (B1 SIZED PAPER). REDUCED SIZE DRAWINGS ARE NOT TO SCALE.
6. RIGHT–OF–WAY WIDTH WILL VARY AT SPECIFIC LOCATIONS DUE TO ENGINEERING AND CONSTRUCTION RESTRICTIONS.
7. CHAINAGES SHOWN ARE CONTOUR.

REFERENCE DRAWINGS

DRAWING No.	TITLE
–	

LEGEND

(KP)	KILOMETRE POST
	PROPOSED PIPELINE RIGHT OF WAY
	PROPOSED VALVE SITE
	PROPERTY BOUNDARY
	TRAPPER BOUNDARY
	DIRECTION OF FLOW
A/R	ACCESS ROAD
P/L	PIPELINE
R/W	RIGHT–OF–WAY
NPS	NOMINAL PIPE SIZE
m	METRES
ha	HECTARES
NGTL	NOVA GAS TRANSMISSION LTD.

REVISIONS

NO.	DESCRIPTION	DATE	REV BY	CHK BY	APP BY
0	PLAN ISSUED	03/10/20	JA	DB	WM

CER APPROVAL

LAND TITLES STAMP

PLAN No.
ENTERED AND REGISTERED
ON _____
INSTRUMENT No. _____
A.D. REGISTRAR

PIPELINE INFORMATION

PROJECT DEF. No.
PROJECT MANAGER

LIMITS OF SHEET	QTR.	SEC.	TWP.	RGE.	MER.
UPSTREAM	N.E.	8	73	9	6
DOWNSTREAM	N.E.	29	73	9	6

TC Energy

NPS 48 GPML LOOP No.4 – VALHALLA SECTION (2021)

FLOC: 78762 | STATION: 9+736.5 TO 15+418.5 | DISCIPLINE: 10

PLAN AND PROFILE
ALBERTA

SCALE 1:7500 | DRAWING No 78762–10–ML–02–003 | REV 00

TC_PPBR_BR.DWG 707X1000

CADD DRAWING: DO NOT MAKE MANUAL REVISIONS

R/W DETAILS
N.T.S.

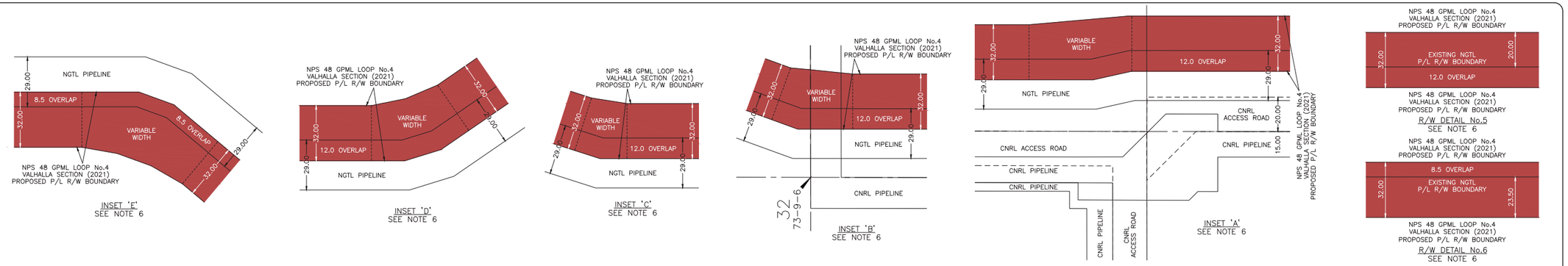

OWNERSHIP TRACT No.		V–32.0	V–31.0	V–30.0	V–29.0	ROAD	V–28.0	V–27.0
AREA (ha) AND LENGTH (m) OF PERMANENT EASEMENT		AREA 2.688 LENGTH 836.8	AREA 2.575 LENGTH 804.5	AREA 2.696 LENGTH 839.3	AREA 2.597 LENGTH 810.7	LENGTH 20.2	AREA 2.587 LENGTH 807.3	AREA 2.590 LENGTH 804.6

PLAN
SCALE 1:7500

FOR CONTINUATION SEE DRAWING 78762-10-ML-02-005

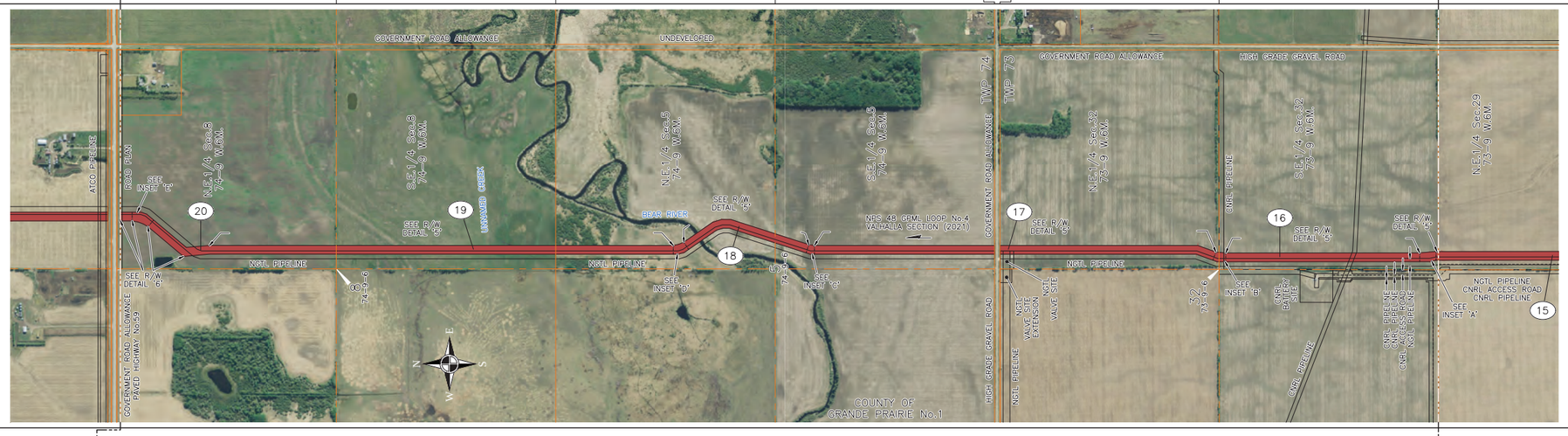

PIPELINE PLAN
AND PROFILE IN:
S.E.1/4 Sec.32
N.E.1/4 Sec.32
Twp.73 Rge.9 W.6M.

S.E.1/4 Sec.5
N.E.1/4 Sec.5
S.E.1/4 Sec.8
N.E.1/4 Sec.8
Twp.74 Rge.9 W.6M.

FOR CONTINUATION SEE DRAWING 78762-10-ML-02-003

PROFILE
SCALE
1:7500 HOR.
1:2000 VERT.

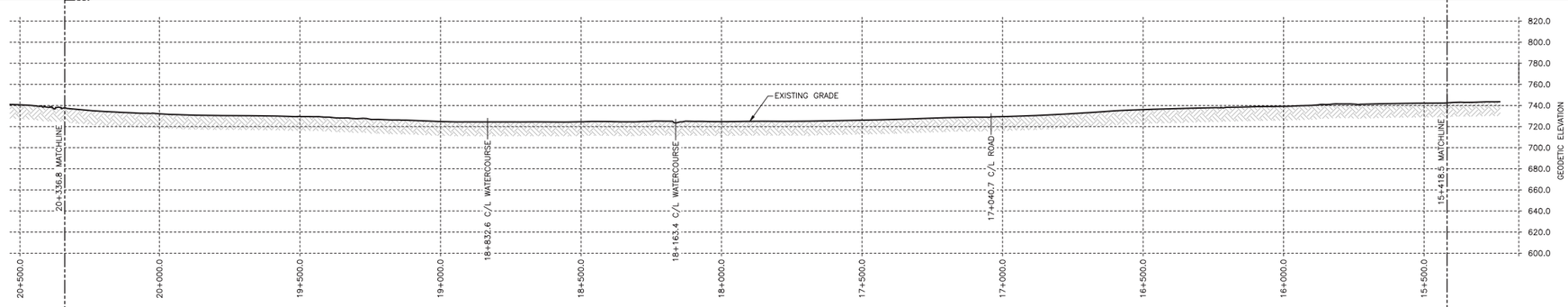

GENERAL NOTES

1. ALL CHAINAGES AND DIMENSIONS ARE IN METRES UNLESS NOTED OTHERWISE.
2. PLAN AND PROFILE INFORMATION HAS BEEN OBTAINED FROM LiDAR AND FIELD SURVEY.
3. THIS DOCUMENT IS NOT A PLAN OF SURVEY, BUT IS A GRAPHICAL REPRESENTATION OF THE APPROXIMATE SIZE, CONFIGURATION AND LOCATION OF PROPERTY OWNERSHIP. IT IS NOT INTENDED TO BE USED FOR LEGAL DESCRIPTIONS, CALCULATING EXACT DIMENSIONS OR PROPERTY AREAS.
4. CONVERSION FACTOR FOR HECTARES TO ACRES IS: 1 HECTARE = 2.4710 ACRES.
5. FULL SIZE DRAWINGS ARE PLOTTED ON 707 x 1000 (B1 SIZED PAPER). REDUCED SIZE DRAWINGS ARE NOT TO SCALE.
6. RIGHT–OF–WAY WIDTH WILL VARY AT SPECIFIC LOCATIONS DUE TO ENGINEERING AND CONSTRUCTION RESTRICTIONS.
7. CHAINAGES SHOWN ARE CONTOUR.

REFERENCE DRAWINGS

DRAWING No.	TITLE
–	

LEGEND

(KP)	KILOMETRE POST
	PROPOSED PIPELINE RIGHT OF WAY
	PROPOSED VALVE SITE
	PROPERTY BOUNDARY
	TRAPPER BOUNDARY
	DIRECTION OF FLOW
A/R	ACCESS ROAD
P/L	PIPELINE
R/W	RIGHT–OF–WAY
NPS	NOMINAL PIPE SIZE
m	METRES
ha	HECTARES
NGTL	NOVA GAS TRANSMISSION LTD.

REVISIONS

NO.	DESCRIPTION	DATE	REV BY	CHK BY	APP BY
0	PLAN ISSUED	03/10/20	JA	DB	WM

CER APPROVAL

LAND TITLES STAMP

PLAN No.
ENTERED AND REGISTERED
ON _____
INSTRUMENT No. _____
A.D. REGISTRAR

PIPELINE INFORMATION

PROJECT DEF. No.
PROJECT MANAGER

LIMITS OF SHEET	QTR.	SEC.	TWP.	RGE.	MER.
UPSTREAM	S.E.	32	73	9	6
DOWNSTREAM	N.E.	8	74	9	6

TC Energy

NPS 48 GPML LOOP No.4 – VALHALLA SECTION (2021)

FLOC: 78762 | STATION: 15+418.5 TO 20+336.8 | DISCIPLINE: 10

PLAN AND PROFILE
ALBERTA

SCALE 1:7500 | DRAWING No 78762–10–ML–02–004 | REV 00

TC_PPBR_BR.DWG 707X1000

CADD DRAWING: DO NOT MAKE MANUAL REVISIONS

R/W DETAILS
N.T.S.

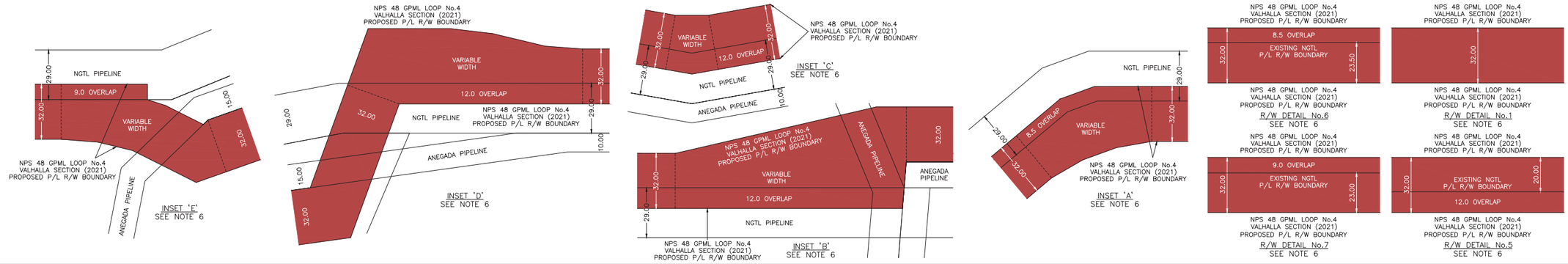

OWNERSHIP TRACT No.		V–40.0	V–39.0	V–38.0	ROAD	V–37.0	V–36.0	V–35.0	V–34.0	V–33.0	ROAD	
AREA (ha) AND LENGTH (m) OF PERMANENT EASEMENT		AREA 1.432 LENGTH 503.5	AREA 1.757 LENGTH 462.2	AREA 2.788 LENGTH 871.3	LENGTH 20.9	AREA 0.288 LENGTH 89.5	AREA 2.386 LENGTH 745.6	AREA 2.778 LENGTH 807.5	AREA 2.769 LENGTH 865.4	AREA 2.700 LENGTH 836.6	LENGTH 45.7	

PLAN
SCALE 1:7500

FOR CONTINUATION SEE DRAWING 78762–10–ML–02–006

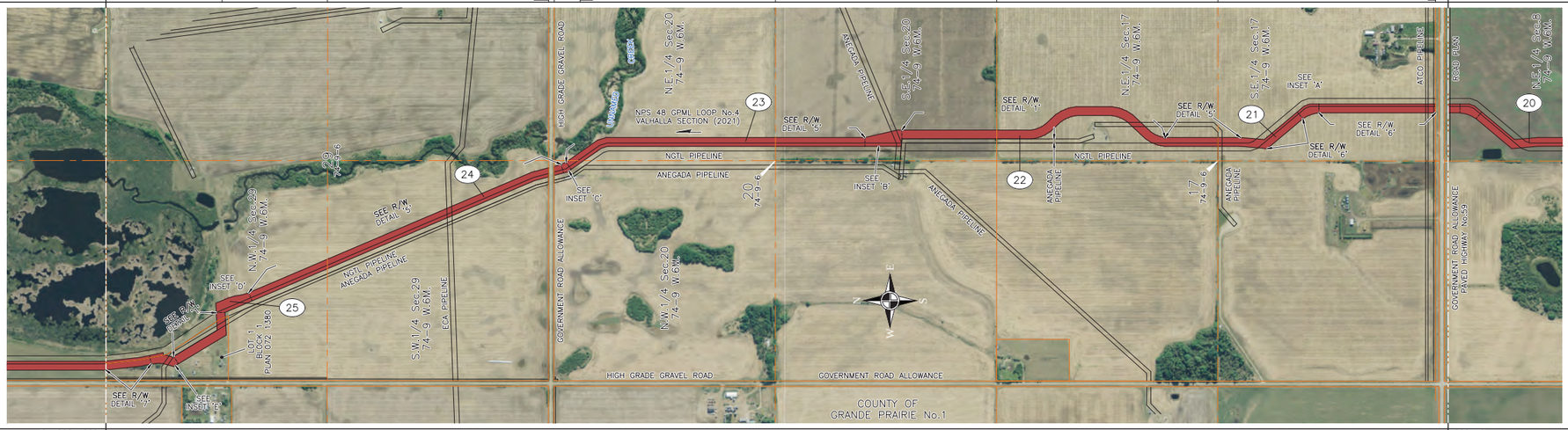

PIPELINE PLAN
AND PROFILE IN:
S.E.1/4 Sec.17
N.E.1/4 Sec.17
S.E.1/4 Sec.20
N.E.1/4 Sec.20
N.W.1/4 Sec.20
S.W.1/4 Sec.29
N.W.1/4 Sec.29
Twp.74 Rge.9 W.6M.

PROFILE
SCALE
1:7500 HOR.
1:2000 VERT.

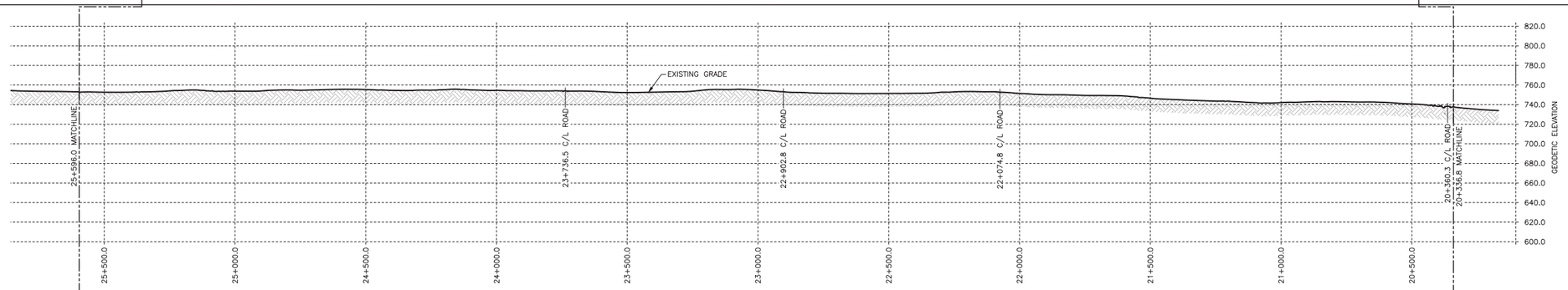

GENERAL NOTES

1. ALL CHAINAGES AND DIMENSIONS ARE IN METRES UNLESS NOTED OTHERWISE.
2. PLAN AND PROFILE INFORMATION HAS BEEN OBTAINED FROM LiDAR AND FIELD SURVEY.
3. THIS DOCUMENT IS NOT A PLAN OF SURVEY, BUT IS A GRAPHICAL REPRESENTATION OF THE APPROXIMATE SIZE, CONFIGURATION AND LOCATION OF PROPERTY OWNERSHIP. IT IS NOT INTENDED TO BE USED FOR LEGAL DESCRIPTIONS, CALCULATING EXACT DIMENSIONS OR PROPERTY AREAS.
4. CONVERSION FACTOR FOR HECTARES TO ACRES IS: 1 HECTARE = 2.4710 ACRES.
5. FULL SIZE DRAWINGS ARE PLOTTED ON 707 x 1000 (B1 SIZED PAPER). REDUCED SIZE DRAWINGS ARE NOT TO SCALE.
6. RIGHT–OF–WAY WIDTH WILL VARY AT SPECIFIC LOCATIONS DUE TO ENGINEERING AND CONSTRUCTION RESTRICTIONS.
7. CHAINAGES SHOWN ARE CONTOUR.

REFERENCE DRAWINGS

DRAWING No.	TITLE
–	

LEGEND

(KP)	KILOMETRE POST
	PROPOSED PIPELINE RIGHT OF WAY
	PROPOSED VALVE SITE
	PROPERTY BOUNDARY
	TRAPPER BOUNDARY
	DIRECTION OF FLOW
A/R	ACCESS ROAD
P/L	PIPELINE
R/W	RIGHT–OF–WAY
NPS	NOMINAL PIPE SIZE
m	METRES
ha	HECTARES
NGTL	NOVA GAS TRANSMISSION LTD.

REVISIONS

NO.	DESCRIPTION	DATE	REV BY	CHK BY	APP BY
0	PLAN ISSUED	03/10/20	JA	DB	WM

CER APPROVAL

LAND TITLES STAMP

PLAN No.
ENTERED AND REGISTERED
ON _____
INSTRUMENT No. _____
A.D. REGISTRAR

PIPELINE INFORMATION

PROJECT DEF. No.
PROJECT MANAGER

LIMITS OF SHEET	QTR.	SEC.	TWP.	RGE.	MER.
UPSTREAM	S.E.	17	74	9	6
DOWNSTREAM	N.W.	29	74	9	6

TC Energy

NPS 48 GPML LOOP No.4 – VALHALLA SECTION (2021)

FLOC: 78762 | STATION: 20+336.8 TO 25+596.0 | DISCIPLINE: 10

PLAN AND PROFILE
ALBERTA

SCALE 1:7500 | DRAWING No 78762–10–ML–02–005 | REV 00

TC_PPBR_BR.DWG 707X1000

CADD DRAWING: DO NOT MAKE MANUAL REVISIONS

R/W DETAILS
N.T.S.

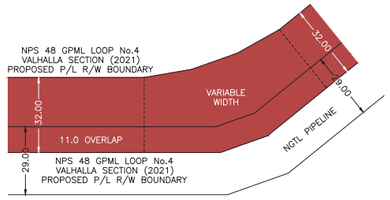

INSET 'C'
SEE NOTE 6

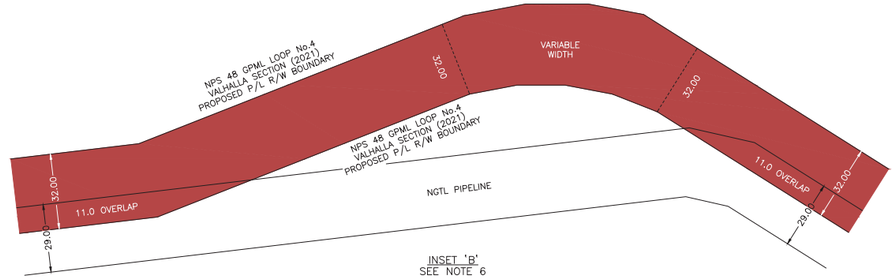

INSET 'B'
SEE NOTE 6

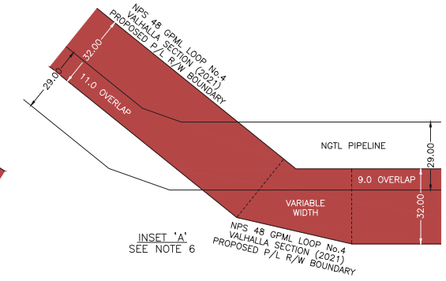

INSET 'A'
SEE NOTE 6

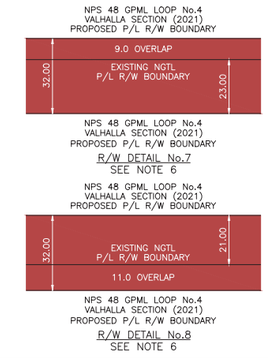

OWNERSHIP TRACT No.		V–46.0	V–45.0	V–44.0	V–43.0	ROAD	V–42.0	V–41.0	
AREA (ha) AND LENGTH (m) OF PERMANENT EASEMENT		AREA 2.571 LENGTH 803.3	AREA 2.664 LENGTH 825.5	AREA 2.893 LENGTH 896.9	AREA 2.832 LENGTH 889.2	LENGTH 30.2	AREA 2.573 LENGTH 804.2	AREA 2.575 LENGTH 804.8	

PLAN
SCALE 1:7500

FOR CONTINUATION SEE DRAWING 78762–10–ML–02–007

PIPELINE PLAN
AND PROFILE IN:
S.W.1/4 Sec.32
N.W.1/4 Sec.32
Twp.74 Rge.9 W.6M.

S.E.1/4 Sec.5
N.E.1/4 Sec.5
S.E.1/4 Sec.8
N.E.1/4 Sec.8
Twp.75 Rge.9 W.6M.

FOR CONTINUATION SEE DRAWING 78762–10–ML–02–005

PROFILE
SCALE
1:7500 HOR.
1:2000 VERT.

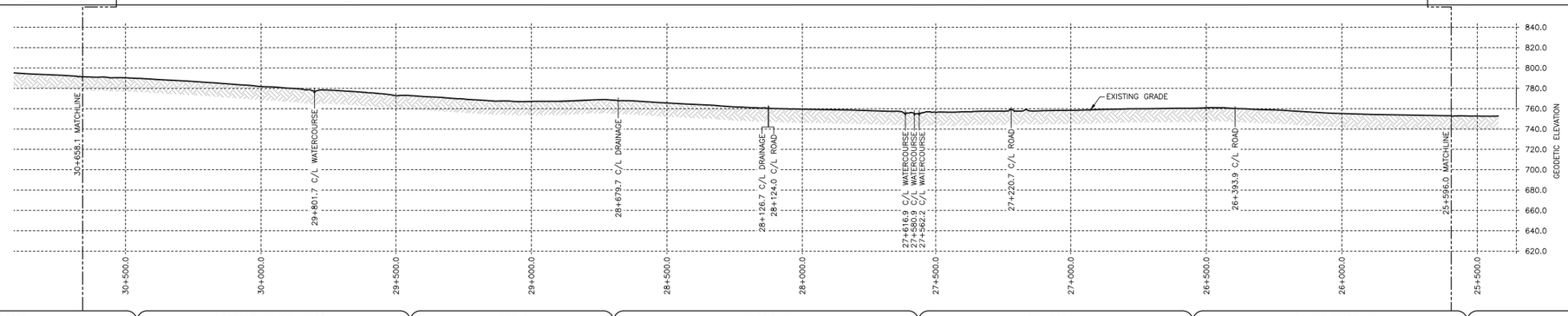

GENERAL NOTES

1. ALL CHAINAGES AND DIMENSIONS ARE IN METRES UNLESS NOTED OTHERWISE.
2. PLAN AND PROFILE INFORMATION HAS BEEN OBTAINED FROM LiDAR AND FIELD SURVEY.
3. THIS DOCUMENT IS NOT A PLAN OF SURVEY, BUT IS A GRAPHICAL REPRESENTATION OF THE APPROXIMATE SIZE, CONFIGURATION AND LOCATION OF PROPERTY OWNERSHIP. IT IS NOT INTENDED TO BE USED FOR LEGAL DESCRIPTIONS, CALCULATING EXACT DIMENSIONS OR PROPERTY AREAS.
4. CONVERSION FACTOR FOR HECTARES TO ACRES IS: 1 HECTARE = 2.4710 ACRES.
5. FULL SIZE DRAWINGS ARE PLOTTED ON 707 x 1000 (B1 SIZED PAPER). REDUCED SIZE DRAWINGS ARE NOT TO SCALE.
6. RIGHT–OF–WAY WIDTH WILL VARY AT SPECIFIC LOCATIONS DUE TO ENGINEERING AND CONSTRUCTION RESTRICTIONS.
7. CHAINAGES SHOWN ARE CONTOUR.

REFERENCE DRAWINGS

DRAWING No.	TITLE
–	

LEGEND

(KP)	KILOMETRE POST
	PROPOSED PIPELINE RIGHT OF WAY
	PROPOSED VALVE SITE
	PROPERTY BOUNDARY
	TRAPPER BOUNDARY
	DIRECTION OF FLOW
A/R	ACCESS ROAD
P/L	PIPELINE
R/W	RIGHT–OF–WAY
NPS	NOMINAL PIPE SIZE
m	METRES
ha	HECTARES
NGTL	NOVA GAS TRANSMISSION LTD.

REVISIONS

NO.	DESCRIPTION	DATE	REV BY	CHK BY	APP BY
0	PLAN ISSUED	03/10/20	JA	DB	WM

CER APPROVAL

LAND TITLES STAMP

PLAN No.
ENTERED AND REGISTERED
ON _____
INSTRUMENT No. _____
A.D. REGISTRAR

PIPELINE INFORMATION

PROJECT DEF. No.
PROJECT MANAGER

LIMITS OF SHEET	QTR.	SEC.	TWP.	RGE.	MER.
UPSTREAM	S.W.	32	74	9	6
DOWNSTREAM	N.E.	8	75	9	6

TC Energy

NPS 48 GPML LOOP No.4 – VALHALLA SECTION (2021)

FLOC: 78762 | STATION: 25+596.0 TO 30+658.1 | DISCIPLINE: 10

PLAN AND PROFILE
ALBERTA

SCALE 1:7500 | DRAWING No 78762–10–ML–02–006 | REV 00

TC_PPBR_BR.DWG 707X1000

CADD DRAWING: DO NOT MAKE MANUAL REVISIONS

R/W DETAILS
N.T.S.

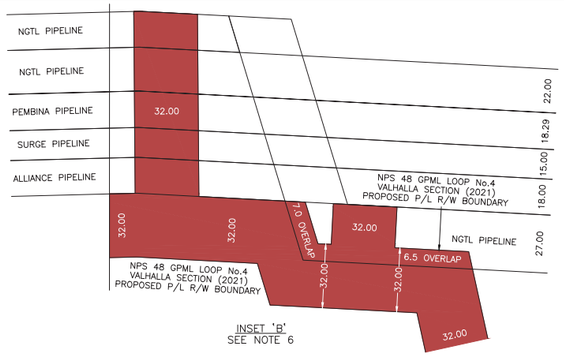

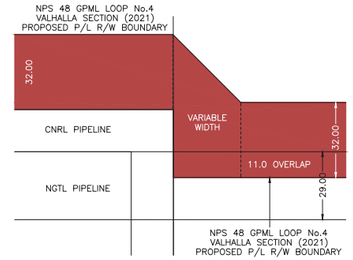

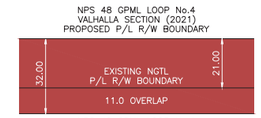

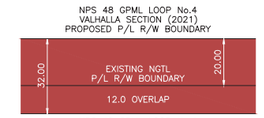

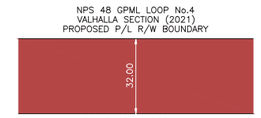

OWNERSHIP TRACT No.		V-52.0	V-51.0	ROAD	V-50.0	V-49.0	V-48.0	V-47.0	ROAD	
AREA (ha) AND LENGTH (m) OF PERMANENT EASEMENT		AREA 3.739 LENGTH 1134.8	AREA 2.578 LENGTH 805.3	LENGTH 20.1	AREA 2.645 LENGTH 826.6	AREA 2.650 LENGTH 827.6	AREA 2.615 LENGTH 816.1	AREA 2.579 LENGTH 805.7	LENGTH 20.1	

PLAN
SCALE 1:7500

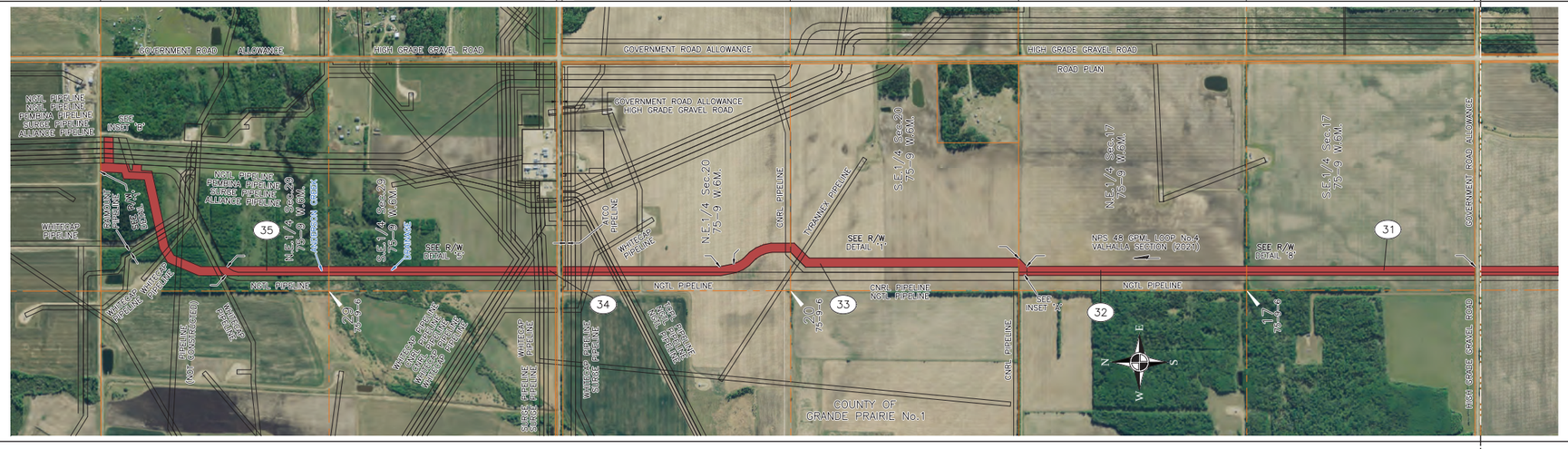

PIPELINE PLAN
AND PROFILE IN:
S.E.1/4 Sec.17
N.E.1/4 Sec.17
S.E.1/4 Sec.20
N.E.1/4 Sec.20
S.E.1/4 Sec.29
N.E.1/4 Sec.29
Twp.75 Rge.9 W.6M.

FOR CONTINUATION SEE DRAWING 78762-10-ML-02-006

PROFILE
SCALE
1:7500 HOR.
1:2000 VERT.

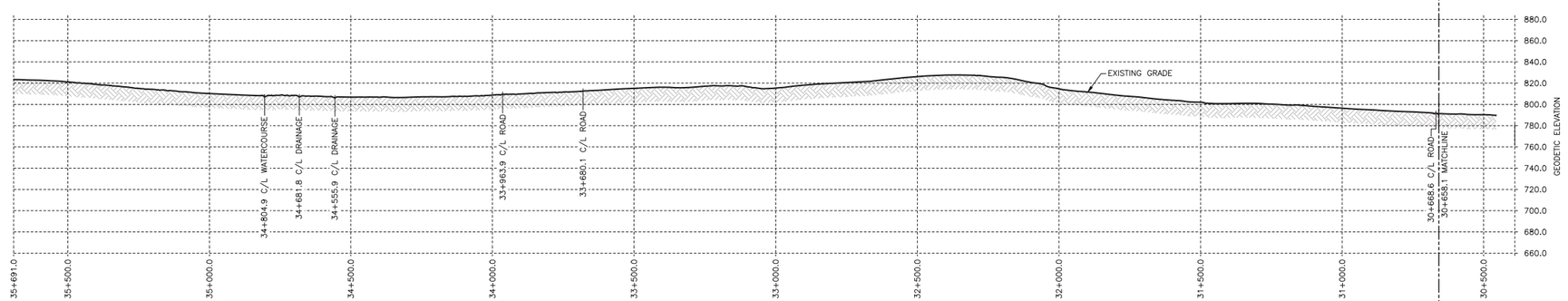

GENERAL NOTES

1. ALL CHAINAGES AND DIMENSIONS ARE IN METRES UNLESS NOTED OTHERWISE.
2. PLAN AND PROFILE INFORMATION HAS BEEN OBTAINED FROM LiDAR AND FIELD SURVEY.
3. THIS DOCUMENT IS NOT A PLAN OF SURVEY, BUT IS A GRAPHICAL REPRESENTATION OF THE APPROXIMATE SIZE, CONFIGURATION AND LOCATION OF PROPERTY OWNERSHIP. IT IS NOT INTENDED TO BE USED FOR LEGAL DESCRIPTIONS, CALCULATING EXACT DIMENSIONS OR PROPERTY AREAS.
4. CONVERSION FACTOR FOR HECTARES TO ACRES IS: 1 HECTARE = 2.4710 ACRES.
5. FULL SIZE DRAWINGS ARE PLOTTED ON 707 x 1000 (B1 SIZED PAPER). REDUCED SIZE DRAWINGS ARE NOT TO SCALE.
6. RIGHT-OF-WAY WIDTH WILL VARY AT SPECIFIC LOCATIONS DUE TO ENGINEERING AND CONSTRUCTION RESTRICTIONS.
7. CHAINAGES SHOWN ARE CONTOUR.

REFERENCE DRAWINGS

DRAWING No.	TITLE
–	

LEGEND

KP	KILOMETRE POST
	PROPOSED PIPELINE RIGHT OF WAY
	PROPOSED VALVE SITE
	PROPERTY BOUNDARY
	TRAPPER BOUNDARY
	DIRECTION OF FLOW
A/R	ACCESS ROAD
P/L	PIPELINE
R/W	RIGHT-OF-WAY
NPS	NOMINAL PIPE SIZE
m	METRES
ha	HECTARES
NGTL	NOVA GAS TRANSMISSION LTD.

REVISIONS

NO.	DESCRIPTION	DATE	REV. BY	CHK BY	APP BY
0	PLAN ISSUED	03/10/20	JA	DB	WM

CER APPROVAL

LAND TITLES STAMP

PLAN No.
ENTERED AND REGISTERED
ON _____
INSTRUMENT No. _____
A.D. REGISTRAR

PIPELINE INFORMATION

PROJECT DEF. No.
PROJECT MANAGER

LIMITS OF SHEET	QTR.	SEC.	TWP.	RGE.	MER.
UPSTREAM	S.E.	17	75	9	6
DOWNSTREAM	N.E.	29	75	9	6

TC Energy

NPS 48 GPML LOOP No.4 – VALHALLA SECTION (2021)

FLOC: 78762 | STATION: 30+658.1 TO 35+691.0 | DISCIPLINE: 10

PLAN AND PROFILE
ALBERTA

SCALE 1:7500 | DRAWING No 78762-10-ML-02-007 | REV. 00

TC_PPBR_BR.DWG 707X1000

CADD DRAWING: DO NOT MAKE MANUAL REVISIONS

NOVA Gas Transmission Ltd.

2021 NGTL System Expansion Project
(Valhalla Section)

Book of Reference

October 2020

MSI Tract Number	Municipality	Land Description	Landowner(s)	Land User(s)	Length (m)	Width (m)	Area (ha)
V-1.0	COUNTY OF GRANDE PRAIRIE NO. 1	PTN SW 17-072-09 W6M (PLAN 882 2182)	NOVA CORPORATION OF ALBERTA. C/O NOVA GAS TRANSMISSION LTD.	N/A	0.0	47.00	0.026
V-2.0	COUNTY OF GRANDE PRAIRIE NO. 1	PTN SW 17-072-09 W6M (EXCEPTING OUT PLAN 094 0873)	MAYNARD ALFRED HOTTE AND MARLENE JUNE HOTTE	N/A	82.6	47.00	0.359
V-3.0	COUNTY OF GRANDE PRAIRIE NO. 1	PTN SE 17-072-09 W6M	MIKE MORRIS AND BARBARA MORRIS	N/A	401.9	47.00, 32.00 & Variable Width	1.367
V-4.0	COUNTY OF GRANDE PRAIRIE NO. 1	PTN NE 17-072-09 W6M (EXCEPTING OUT PLAN 142 3607)	BRENT CAMERON KNICKLE AND KIMBERLEY DAWN KNICKLE	N/A	804.3	32.00	2.574
V-5.0	COUNTY OF GRANDE PRAIRIE NO. 1	PTN SE 20-072-09 W6M (EXCEPTING OUT PLAN 162 2429)	SY L MACK AND KAREN MACK	BRENT KNICKLE	1100.3	32.00 & Variable Width	3.592
V-6.0	COUNTY OF GRANDE PRAIRIE NO. 1	NE 20-072-09 W6M	ERIC KJETIL BOE AND JEANNETTE M BOE	N/A	304.7	32.00 & Variable Width	0.985
ROAD-1.0	COUNTY OF GRANDE PRAIRIE NO. 1	SURVEYED ROAD ALLOWANCE	COUNTY OF GRANDE PRAIRIE NO. 1	N/A	20.1	0.00	0.000
V-7.0	COUNTY OF GRANDE PRAIRIE NO. 1	PTN NW 21-072-09 W6M (EXCEPTING OUT PLAN 052 4374)	TERRAL DWAINE HAGMAN AND SHERRY DIANE HAGMAN	BRENT KNICKLE	702.5	32.00 & 44.00	2.284
ROAD-2.0	COUNTY OF GRANDE PRAIRIE NO. 1	SURVEYED ROAD ALLOWANCE	COUNTY OF GRANDE PRAIRIE NO. 1	N/A	30.0	0.00	0.000
V-8.0	COUNTY OF GRANDE PRAIRIE NO. 1	SW 28-072-09 W6M	ERIC KJETIL BOE AND JEANNETTE M BOE	MARK BADER	799.4	32.00	2.558
V-9.0	COUNTY OF GRANDE PRAIRIE NO. 1	PTN NW 28-072-09 W6M (PLAN 102 3089 BLOCK 1, LOT 1)	S.E.S. TAYLOR CONSTRUCTION LTD. PER: JOSHUA PHILLIP TAYLOR AND MONICA SUE TAYLOR	N/A	216.0	32.00	0.691
V-10.0	COUNTY OF GRANDE PRAIRIE NO. 1	PTN NW 28-072-09 W6M (EXCEPTING OUT PLAN 102 3089)	RICKARD LAND VENTURES LTD. PER DON RICKARD	MARK BADER	588.7	32.00	1.883

MSI Tract Number	Municipality	Land Description	Landowner(s)	Land User(s)	Length (m)	Width (m)	Area (ha)
V-11.0	COUNTY OF GRANDE PRAIRIE NO. 1	SW 33-072-09 W6M	RICKARD LAND VENTURES LTD. PER DON RICKARD	MARK BADER	804.3	32.00	2.574
V-12.0	COUNTY OF GRANDE PRAIRIE NO. 1	PTN NW 33-072-09 W6M (PLAN 992 0713, LOT 1)	NOVA GAS TRANSMISSION LTD.	N/A	85.4	32.00	0.274
V-13.0	COUNTY OF GRANDE PRAIRIE NO. 1	PTN NW 33-072-09 W6M (EXCEPTING OUT PLAN 992 0713)	RICKARD LAND VENTURES LTD. PER DON RICKARD	MARK BADER	718.7	32.00	2.299
ROAD-3.0	COUNTY OF GRANDE PRAIRIE NO. 1	SURVEYED ROAD ALLOWANCE	COUNTY OF GRANDE PRAIRIE NO. 1	N/A	20.1	0.00	0.000
V-14.0	COUNTY OF GRANDE PRAIRIE NO. 1	PTN SW 04-073-09 W6M (EXCEPTING OUT PLAN 072 7280)	MICHAEL TOEWS & CINDY TOEWS (AS TO AN UNDIVIDED 1/2 INTEREST), CORLAN GRAINS LTD. (AS TO AN UNDIVIDED 1/2 INTEREST) PER: CHELAN TOEWS AND COREY TOEWS	N/A	602.6	32.00	1.928
V-15.0	COUNTY OF GRANDE PRAIRIE NO. 1	PTN SW 04-073-09 W6M (PLAN 072 7280, BLOCK 1, LOT 1)	MICHAEL TOEWS & CINDY TOEWS (AS TO AN UNDIVIDED 1/2 INTEREST), CORLAN GRAINS LTD. (AS TO AN UNDIVIDED 1/2 INTEREST) PER: CHELAN TOEWS AND COREY TOEWS	N/A	201.3	32.00	0.645
V-16.0	COUNTY OF GRANDE PRAIRIE NO. 1	NW 04-073-09 W6M	JOHN MOUTRAY AND MERVIN CASSITY (EXECUTORS FOR JACOB JACOBUS ROBERTUS DOL)	ADA RAE DOL, JOHN JAMES MOUTRAY	257.4	32.00	0.824
ROAD-4.0	COUNTY OF GRANDE PRAIRIE NO. 1	SURVEYED ROAD ALLOWANCE	COUNTY OF GRANDE PRAIRIE NO. 1	N/A	20.8	0.00	0.000
V-17.0	COUNTY OF GRANDE PRAIRIE NO. 1	NE 05-073-09 W6M	JOHN MOUTRAY AND PATRICIA MOUTRAY	N/A	1152.8	32.00 & 23.74 &Variable Width	3.726
V-18.0	COUNTY OF GRANDE PRAIRIE NO. 1	SE 08-073-09 W6M	JOHN MOUTRAY AND PATRICIA MOUTRAY	N/A	804.5	32.00	2.575

MSI Tract Number	Municipality	Land Description	Landowner(s)	Land User(s)	Length (m)	Width (m)	Area (ha)
V-19.0	COUNTY OF GRANDE PRAIRIE NO. 1	NE 08-073-09 W6M	JACK JANZEN AND EVELYN KATHERINE SIEBERT	STEPHEN SIEBERT	799.8	32.00	2.560
ROAD-5.0	COUNTY OF GRANDE PRAIRIE NO. 1	SURVEYED ROAD ALLOWANCE	COUNTY OF GRANDE PRAIRIE NO. 1	N/A	30.2	0.00	0.000
V-20.0	COUNTY OF GRANDE PRAIRIE NO. 1	PTN SE 17-073-09 W6M (EXCEPTING OUT PLAN 122 3709)	JACK HERBERT JANZEN AND CHERYL JANZEN	KEVIN MOODIE	799.4	32.00	2.560
V-21.0	COUNTY OF GRANDE PRAIRIE NO. 1	PTN NE 17-073-09 W6M (PLAN 022 4861, BLOCK 1, LOT 1 EXCEPTING OUT PLAN 112 1175)	STEPHANIE NICOLE ROBB AND YVONNE CHRISTINE DUPONT	N/A	402.0	32.00	1.287
V-22.0	COUNTY OF GRANDE PRAIRIE NO. 1	PTN NE 17-073-09 W6M (EXCEPTING OUT PLAN 022 4861)	PETER FEHR JANZEN AND LISA MARIE JANZEN	N/A	402.8	32.00	1.289
V-23.0	COUNTY OF GRANDE PRAIRIE NO. 1	SE 20-073-09 W6M	TREVOR LOBERG AND CLAIRE LOBERG	MIKE TOEWS AND CORY TOEWS	804.3	32.00	2.574
V-24.0	COUNTY OF GRANDE PRAIRIE NO. 1	NE 20-073-09 W6M	HUTTERIAN BRETHREN CHURCH OF GRANDVIEW. PER: LEVI J. HOFER, ELIAS A. HOFER AND JACOB E. HOFER	N/A	804.9	32.00	2.576
ROAD-6.0	COUNTY OF GRANDE PRAIRIE NO. 1	SURVEYED ROAD ALLOWANCE	COUNTY OF GRANDE PRAIRIE NO. 1	N/A	20.1	0.00	0.000
V-25.0	COUNTY OF GRANDE PRAIRIE NO. 1	PTN SE 29-073-09 W6M (EXCEPTING OUT PLAN 092 1839)	DEREK VAVREK AND KARA NADINE VAVREK	GV COLONY FARMING CO. LTD.	804.6	32.00 & 17.50	2.460
V-26.0	COUNTY OF GRANDE PRAIRIE NO. 1	NE 29-073-09 W6M	KARA NADINE VAVREK	GV COLONY FARMING CO. LTD.	808.3	32.00 & Variable Width	2.630

MSI Tract Number	Municipality	Land Description	Landowner(s)	Land User(s)	Length (m)	Width (m)	Area (ha)
V-27.0	COUNTY OF GRANDE PRAIRIE NO. 1	SE 32-073-09 W6M	JESSE STEPHEN MOE	GV COLONY FARMING CO. LTD.	804.6	32.00 & Variable Width	2.590
V-28.0	COUNTY OF GRANDE PRAIRIE NO. 1	NE 32-073-09 W6M	RYAN KEVIN MOE	GV COLONY FARMING CO. LTD.	807.3	32.00 & Variable Width	2.587
ROAD-7.0	COUNTY OF GRANDE PRAIRIE NO. 1	SURVEYED ROAD ALLOWANCE	COUNTY OF GRANDE PRAIRIE NO. 1	N/A	20.2	0.00	0.000
V-29.0	COUNTY OF GRANDE PRAIRIE NO. 1	SE 05-074-09 W6M	ARON HANSON AND CODY HANSON	N/A	810.7	32.00 & Variable Width	2.597
V-30.0	COUNTY OF GRANDE PRAIRIE NO. 1	NE 05-074-09 W6M	HOWARD TORKELSON	MERLE TORKELSON	839.3	32.00 & Variable Width	2.696
V-31.0	COUNTY OF GRANDE PRAIRIE NO. 1	SE 08-074-09 W6M	HANSON SEED FARM LTD. PER: TROY HANSON, JANET HANSON AND A. SERLE HANSON	N/A	804.5	32.00	2.575
V-32.0	COUNTY OF GRANDE PRAIRIE NO. 1	PTN NE 08-074-09 W6M (EXCEPTING OUT PLAN 062 4817)	TROY NATHAN HANSON	N/A	836.8	32.00 & Variable Width	2.688

MSI Tract Number	Municipality	Land Description	Landowner(s)	Land User(s)	Length (m)	Width (m)	Area (ha)
ROAD-8.0	COUNTY OF GRANDE PRAIRIE NO. 1	SURVEYED ROAD ALLOWANCE	COUNTY OF GRANDE PRAIRIE NO. 1	N/A	45.7	0.00	0.000
V-33.0	COUNTY OF GRANDE PRAIRIE NO. 1	SE 17-074-09 W6M	DEL FRIESEN AND LORETTA FRIESEN	N/A	836.6	32.00 & Variable Width	2.700
V-34.0	COUNTY OF GRANDE PRAIRIE NO. 1	NE 17-074-09 W6M	DEL FRIESEN AND LORETTA FRIESEN	N/A	865.4	32.00	2.769
V-35.0	COUNTY OF GRANDE PRAIRIE NO. 1	SE 20-074-09 W6M	DARREL GUNDERSON, NATALIE GUNDERSON, NIELS SKAKSEN AND SHIRLEY JEAN SKAKSEN	MORRIS TOFTELAND	807.5	32.00 & Variable Width	2.778
V-36.0	COUNTY OF GRANDE PRAIRIE NO. 1	PTN NE 20-074-09 W6M (EXCEPTING OUT PLAN 072 9347)	R & A HARPE HOLDINGS LTD. PER: LOTTIE ANNE HARPE AND RICHARD ALEXANDER HARPE	N/A	745.6	32.00	2.386
V-37.0	COUNTY OF GRANDE PRAIRIE NO. 1	NW 20-074-09 W6M	R & A HARPE HOLDINGS LTD. PER: LOTTIE ANNE HARPE AND RICHARD ALEXANDER HARPE	N/A	89.5	32.00 & Variable Width	0.288
ROAD-9.0	COUNTY OF GRANDE PRAIRIE NO. 1	SURVEYED ROAD ALLOWANCE	COUNTY OF GRANDE PRAIRIE NO. 1	N/A	20.9	0.00	0.000
V-38.0	COUNTY OF GRANDE PRAIRIE NO. 1	SW 29-074-09 W6M	R & A HARPE HOLDINGS LTD. PER: LOTTIE ANNE HARPE AND RICHARD ALEXANDER HARPE	N/A	871.3	32.00	2.788
V-39.0	COUNTY OF GRANDE PRAIRIE NO. 1	PTN NW 29-074-09 W6M (EXCEPTING OUT PLAN 072 1380)	R & A HARPE HOLDINGS LTD. PER: LOTTIE ANNE HARPE AND RICHARD ALEXANDER HARPE	N/A	462.2	32.00 & Variable Width	1.757
V-40.0	COUNTY OF GRANDE PRAIRIE NO. 1	PTN NW 29-074-09 W6M (PLAN 072 1380, BLOCK 1, LOT 1)	DAKOTA MOORE	N/A	503.5	32.00 & Variable Width	1.432

MSI Tract Number	Municipality	Land Description	Landowner(s)	Land User(s)	Length (m)	Width (m)	Area (ha)
V-41.0	COUNTY OF GRANDE PRAIRIE NO. 1	SW 32-074-09 W6M	R & A HARPE HOLDINGS LTD. PER: LOTTIE ANNE HARPE AND RICHARD ALEXANDER HARPE	N/A	804.8	32.00	2.575
V-42.0	COUNTY OF GRANDE PRAIRIE NO. 1	NW 32-074-09 W6M	R & A HARPE HOLDINGS LTD. PER: LOTTIE ANNE HARPE AND RICHARD ALEXANDER HARPE	N/A	804.2	32.00	2.573
ROAD-10.0	COUNTY OF GRANDE PRAIRIE NO. 1	SURVEYED ROAD ALLOWANCE	COUNTY OF GRANDE PRAIRIE NO. 1	N/A	30.2	0.00	0.000
V-43.0	COUNTY OF GRANDE PRAIRIE NO. 1	SE 05-075-09 W6M	LORNE ISAAC AND ELAINE ISAAC	N/A	889.2	32.00 & Variable Width	2.832
V-44.0	COUNTY OF GRANDE PRAIRIE NO. 1	NE 05-075-09 W6M	ERIC MARVIN VATNE AND LAUREEN MARIE VATNE	N/A	896.9	32.00 & Variable Width	2.893
V-45.0	COUNTY OF GRANDE PRAIRIE NO. 1	SE 08-075-09 W6M	DENNIS NORDHAGEN, AND NORMAN NORDHAGEN, LILLIAN NORDHAGEN	N/A	825.5	32.00 & Variable Width	2.664
V-46.0	COUNTY OF GRANDE PRAIRIE NO. 1	NE 08-075-09 W6M	OBERT ERIVIN GLEASON	ARON HANSON	803.3	32.00	2.571

MSI Tract Number	Municipality	Land Description	Landowner(s)	Land User(s)	Length (m)	Width (m)	Area (ha)
ROAD-11.0	COUNTY OF GRANDE PRAIRIE NO. 1	SURVEYED ROAD ALLOWANCE	COUNTY OF GRANDE PRAIRIE NO. 1	N/A	20.1	0.00	0.000
V-47.0	COUNTY OF GRANDE PRAIRIE NO. 1	SE 17-075-09 W6M	NORMAN NORDHAGEN, LILLIAN NORDHAGEN AND CHRISTINE NORDHAGEN	DENNIS NORDHAGEN	805.7	32.00	2.579
V-48.0	COUNTY OF GRANDE PRAIRIE NO. 1	NE 17-075-09 W6M	NORMAN NORDHAGEN, LILLIAN NORDHAGEN AND CHRISTINE NORDHAGEN	DENNIS NORDHAGEN	816.1	32.00 & Variable Width	2.615
V-49.0	COUNTY OF GRANDE PRAIRIE NO. 1	PTN SE 20-075-09 W6M	NORMAN NORDHAGEN, LILLIAN NORDHAGEN AND MARIANNE KOBELKA	DENNIS NORDHAGEN	827.6	32.00	2.650
V-50.0	COUNTY OF GRANDE PRAIRIE NO. 1	NE 20-075-09 W6M	NORMAN NORDHAGEN, LILLIAN NORDHAGEN AND MARIANNE KOBELKA	DENNIS NORDHAGEN	826.6	32.00	2.645
ROAD-12.0	COUNTY OF GRANDE PRAIRIE NO. 1	SURVEYED ROAD ALLOWANCE	COUNTY OF GRANDE PRAIRIE NO. 1	N/A	20.1	0.00	0.000
V-51.0	COUNTY OF GRANDE PRAIRIE NO. 1	PTN SE 29-075-09 W6M	JAMES SCOTT CUNNINGHAM	N/A	805.3	32.00	2.578
V-52.0	COUNTY OF GRANDE PRAIRIE NO. 1	NE 29-075-09 W6M	RICHARD NORMAN CUNNINGHAM	N/A	1134.8	32.00	3.739