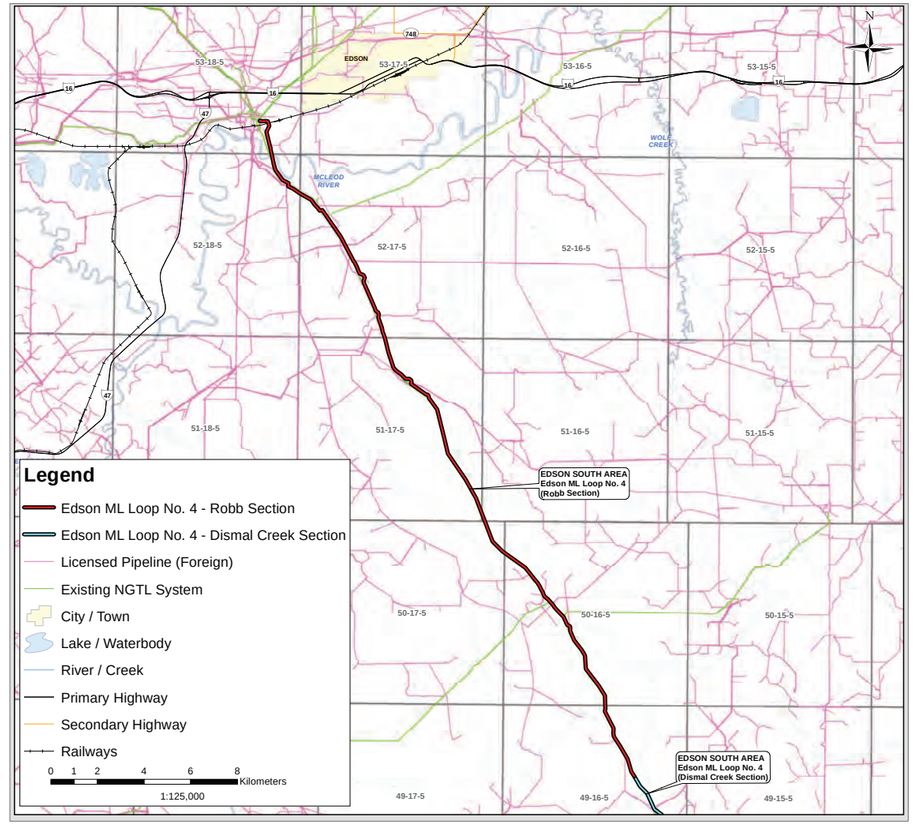

Plans and Profiles of:

2021 NGTL SYSTEM EXPANSION PROJECT

(Robb Section)

National Energy Board Certificate of Public Convenience and Necessity (GC-129)

NOVA GAS TRANSMISSION LTD.

Document No: 078759-MSI-G-MP-08-0194_00

The information contained herein is compiled from various government and industry sources, subject to copyright, and includes but & not limited to: © Government of Alberta 2009, © Department of Natural Resources Canada, All rights reserved.
Midwest Surveys Inc. and its data suppliers provide no warranty regarding the accuracy or completeness of this information, and assume no liability for the interpretation or use thereof.

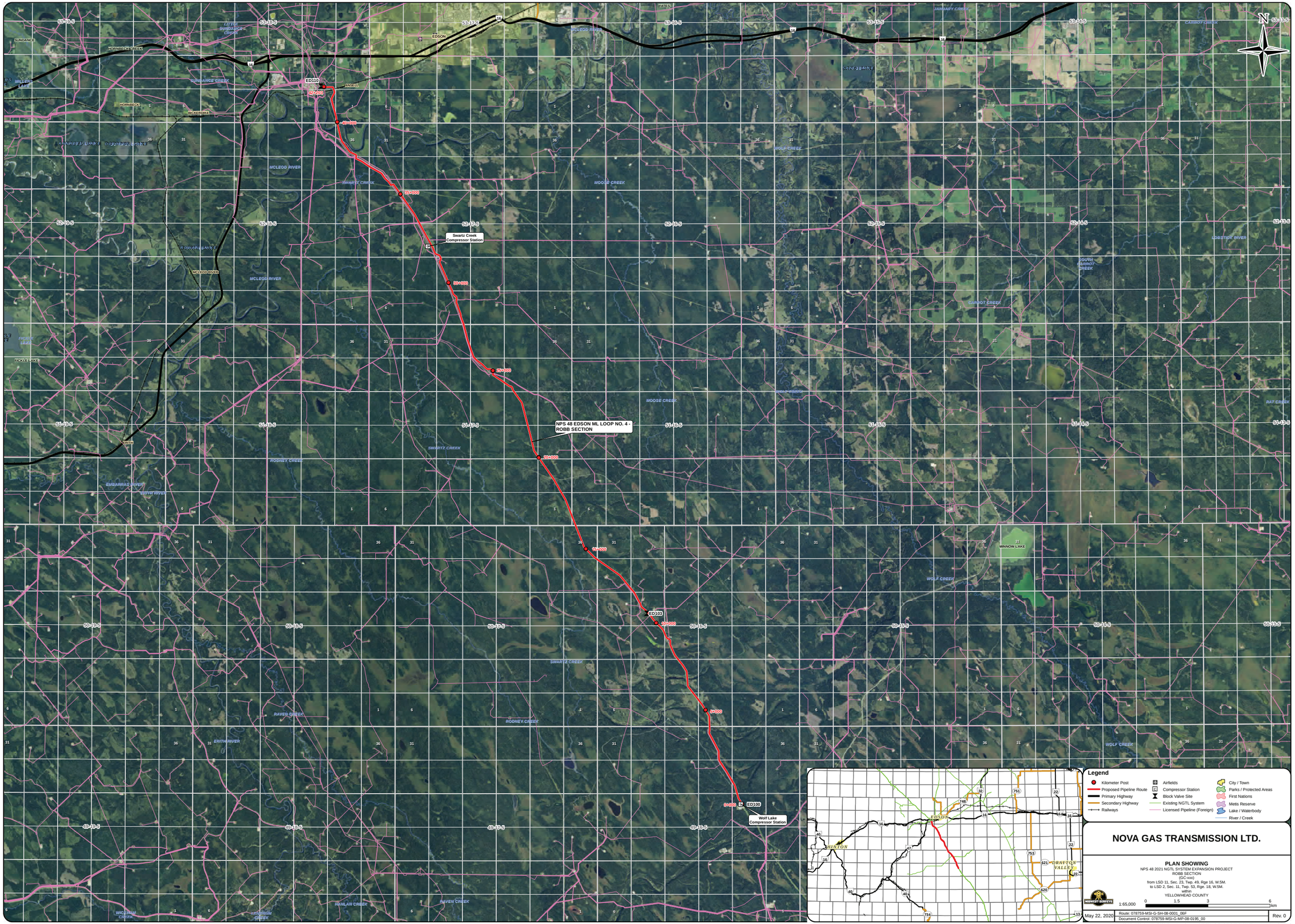

Legend

- Kilometer Post
- Proposed Pipeline Route
- Primary Highway
- Secondary Highway
- Railways
- Airfields
- Compressor Station
- Block Valve Site
- Existing NGTL System
- Licensed Pipeline (Foreign)
- City / Town
- Parks / Protected Areas
- First Nations
- Metis Reserve
- Lake / Waterbody
- River / Creek

NOVA GAS TRANSMISSION LTD.

PLAN SHOWING

NPS 48 2021 NGTL SYSTEM EXPANSION PROJECT
ROBB SECTION
(GC-xxx)
from LSD 11, Sec. 23, Twp. 49, Rge 16, W.5M.
to LSD 2, Sec. 11, Twp. 53, Rge. 18, W.5M.
within
YELLOWHEAD COUNTY

1:65,000

0 1.5 3 6 km

May 22, 2020	Route: 078759-MSI-G-SH-08-0001_06F Document Control: 078759-MSI-G-MP-08-0195_00
	Rev. 0

M:\projects\2018PA-0029-18\MAPPING\PPB\PA\Atlas\mxmd2_Map\MXD\78759-MSI-G-MP-08-0195_00_PPBCR_Atlas\mxmd\Map_Robb.mxd

The information contained herein is compiled from various government and industry sources, subject to copyright, and includes but is not limited to: © Government of Alberta 2009, © Department of Natural Resources Canada. All rights reserved.
Midwest Surveys Inc. and its data suppliers provide no warranty regarding the accuracy or completeness of this information, and assume no liability for the interpretation or use thereof.

R/W DETAILS
N.T.S.

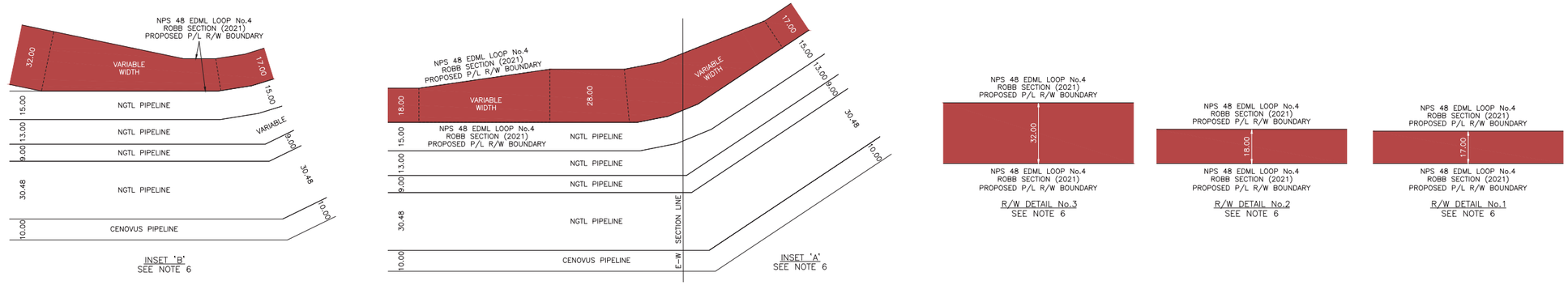

OWNERSHIP TRACT No.	R-9.0	R-8.0	R-7.0	R-6.0	R-5.0	R-4.0	ROAD	R-3.0	ROAD	R-2.0	R-1.0
AREA (ha) AND LENGTH (m) OF PERMANENT EASEMENT	AREA 2.806 LENGTH 876.7	AREA 1.841 LENGTH 868.3	AREA 0.066 LENGTH 38.9	AREA 1.529 LENGTH 813.6	AREA 1.645 LENGTH 949.6	AREA 0.336 LENGTH 197.6	LENGTH 39.4	AREA 1.108 LENGTH 651.5	LENGTH 21.0	AREA 0.493 LENGTH 290.2	AREA 0.446 LENGTH 262.3

PLAN
SCALE 1:7500

FOR CONTINUATION SEE DRAWING 78759-10-ML-02-002

PIPELINE PLAN
AND PROFILE IN:
N.W.1/4 Sec.23
S.W.1/4 Sec.26
S.E.1/4 Sec.27
N.E.1/4 Sec.27
S.E.1/4 Sec.34
S.W.1/4 Sec.34
N.W.1/4 Sec.34
Twp.49 Rge.16 W.5M.

S.W.1/4 Sec.3
Twp.50 Rge.16 W.5M.
AND THROUGH THEORETICAL
ROAD ALLOWANCES

PROFILE
SCALE
1:7500 HOR.
1:2000 VERT.

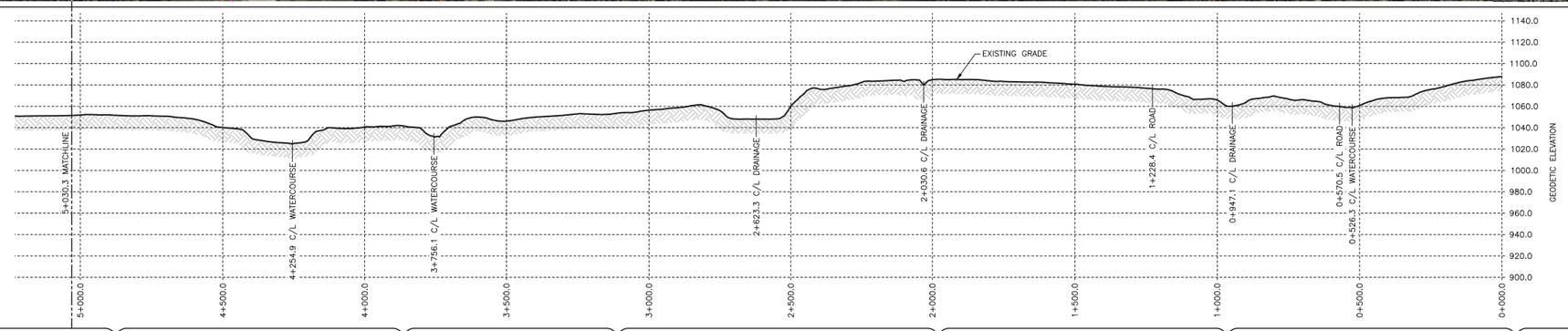

GENERAL NOTES

1. ALL CHAINAGES AND DIMENSIONS ARE IN METRES UNLESS NOTED OTHERWISE.
2. PLAN AND PROFILE INFORMATION HAS BEEN OBTAINED FROM LiDAR AND FIELD SURVEY.
3. THIS DOCUMENT IS NOT A PLAN OF SURVEY, BUT IS A GRAPHICAL REPRESENTATION OF THE APPROXIMATE SIZE, CONFIGURATION AND LOCATION OF PROPERTY OWNERSHIP. IT IS NOT INTENDED TO BE USED FOR LEGAL DESCRIPTIONS, CALCULATING EXACT DIMENSIONS OR PROPERTY AREAS.
4. CONVERSION FACTOR FOR HECTARES TO ACRES IS: 1 HECTARE = 2.4710 ACRES.
5. FULL SIZE DRAWINGS ARE PLOTTED ON 707 x 1000 (B1 SIZED PAPER). REDUCED SIZE DRAWINGS ARE NOT TO SCALE.
6. RIGHT-OF-WAY WIDTH WILL VARY AT SPECIFIC LOCATIONS DUE TO ENGINEERING AND CONSTRUCTION RESTRICTIONS.
7. CHAINAGES SHOWN ARE CONTOUR.

REFERENCE DRAWINGS

DRAWING No.	TITLE
–	

LEGEND

KP	KILOMETRE POST
	PROPOSED PIPELINE RIGHT OF WAY
	PROPOSED VALVE SITE
	PROPERTY BOUNDARY
	TRAPPER BOUNDARY
	DIRECTION OF FLOW
A/R	ACCESS ROAD
P/L	PIPELINE
R/W	RIGHT-OF-WAY
NPS	NOMINAL PIPE SIZE
m	METRES
ha	HECTARES
NGTL	NOVA GAS TRANSMISSION LTD.

REVISIONS

NO.	DESCRIPTION	DATE	REV BY	CHK BY	APP BY
0	PLAN ISSUED	04/27/20	JA	DB	WM

CER APPROVAL

LAND TITLES STAMP

PLAN No.
ENTERED AND REGISTERED
ON _____
INSTRUMENT No. _____
A.D. REGISTRAR

PIPELINE INFORMATION

PROJECT DEF. No.
PROJECT MANAGER

LIMITS OF SHEET	QTR.	SEC.	TWP.	RGE.	MER.
UPSTREAM	N.W.	23	49	16	5
DOWNSTREAM	S.W.	3	50	16	5

TC Energy

NPS 48 EDML LOOP No.4 – ROBB SECTION (2021)

FLOC: 78759 | STATION: 0+000.0 TO 5+030.3 | DISCIPLINE: 10

PLAN AND PROFILE
ALBERTA

SCALE 1:7500 | DRAWING No 78759-10-ML-02-001 | REV 00

TC_PPBR_BR.DWG 707X1000

CADD DRAWING: DO NOT MAKE MANUAL REVISIONS

R/W DETAILS
N.T.S.

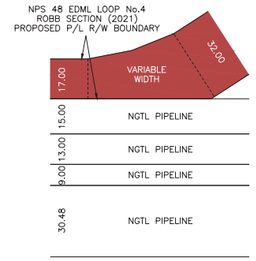

INSET 'A'
SEE NOTE 6

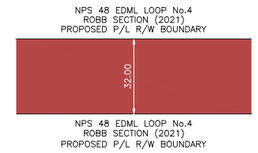

R/W DETAIL No.3
SEE NOTE 6

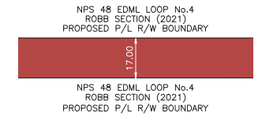

R/W DETAIL No.1
SEE NOTE 6

OWNERSHIP TRACT No.		R-17.0	R-16.0	R-15.0	R-14.0	R-13.0	R-12.0	R-11.0	R-10.0
AREA (ha) AND LENGTH (m) OF PERMANENT EASEMENT		AREA 0.673 LENGTH 395.8	AREA 1.483 LENGTH 603.7	AREA 2.977 LENGTH 930.3	AREA 0.771 LENGTH 240.8	AREA 2.211 LENGTH 691.0	AREA 2.855 LENGTH 892.0	AREA 1.259 LENGTH 393.4	AREA 1.936 LENGTH 605.1

PLAN
SCALE 1:7500

FOR CONTINUATION SEE DRAWING 78759-10-ML-02-003

TRAPPER TPA 2044
TRAPPER TPA 1257
NPS 48 EDML LOOP No.4
ROBB SECTION (2021)
THEORETICAL CONVERSION ROAD ALLOWANCE
THEORETICAL CONVERSION ROAD ALLOWANCE
THEORETICAL CONVERSION ROAD ALLOWANCE
UNSURVEYED TERRITORY
UNSURVEYED TERRITORY
UNSURVEYED TERRITORY

R/W DETAILS
N.T.S.

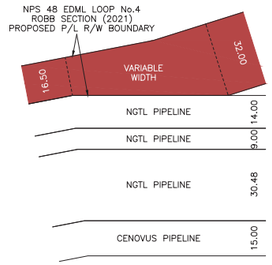

INSET 'B'
SEE NOTE 6

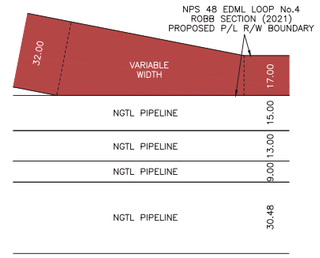

INSET 'A'
SEE NOTE 6

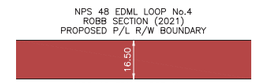

R/W DETAIL No.4
SEE NOTE 6

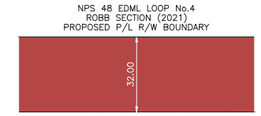

R/W DETAIL No.3
SEE NOTE 6

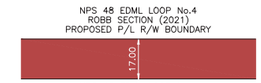

R/W DETAIL No.1
SEE NOTE 6

OWNERSHIP TRACT No.	R-26.0	R-25.0	R-24.0	R-23.0	R-22.0	R-21.0	R-20.0	R-19.0	R-18.0
AREA (ha) AND LENGTH (m) OF PERMANENT EASEMENT	AREA 1.770 LENGTH 1072.8	AREA 0.056 LENGTH 33.7	AREA 1.657 LENGTH 1004.1	AREA 0.590 LENGTH 357.8	AREA 1.323 LENGTH 801.7	AREA 0.442 LENGTH 267.9	AREA 2.240 LENGTH 953.0	AREA 0.754 LENGTH 235.6	AREA 1.970 LENGTH 857.4

PLAN
SCALE 1:7500

FOR CONTINUATION SEE DRAWING 78759-10-ML-02-004

PIPELINE PLAN
AND PROFILE IN:
S.E.1/4 Sec.20
S.W.1/4 Sec.20
N.W.1/4 Sec.20
S.W.1/4 Sec.29
S.E.1/4 Sec.30
N.E.1/4 Sec.30
N.W.1/4 Sec.30
Twp.50 Rge.16 W.5M.

N.E.1/4 Sec.25
S.E.1/4 Sec.36
Twp.50 Rge.17 W.5M.
AND THROUGH THEORETICAL
ROAD ALLOWANCES

FOR CONTINUATION SEE DRAWING 78759-10-ML-02-002

PROFILE
SCALE
1:7500 HOR.
1:2000 VERT.

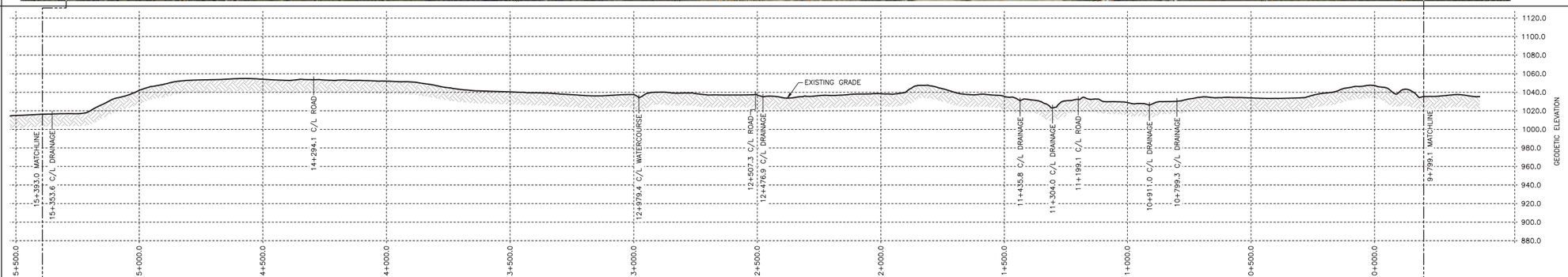

GENERAL NOTES

1. ALL CHAINAGES AND DIMENSIONS ARE IN METRES UNLESS NOTED OTHERWISE.
2. PLAN AND PROFILE INFORMATION HAS BEEN OBTAINED FROM LiDAR AND FIELD SURVEY.
3. THIS DOCUMENT IS NOT A PLAN OF SURVEY, BUT IS A GRAPHICAL REPRESENTATION OF THE APPROXIMATE SIZE, CONFIGURATION AND LOCATION OF PROPERTY OWNERSHIP. IT IS NOT INTENDED TO BE USED FOR LEGAL DESCRIPTIONS, CALCULATING EXACT DIMENSIONS OR PROPERTY AREAS.
4. CONVERSION FACTOR FOR HECTARES TO ACRES IS: 1 HECTARE = 2.4710 ACRES.
5. FULL SIZE DRAWINGS ARE PLOTTED ON 707 x 1000 (B1 SIZED PAPER). REDUCED SIZE DRAWINGS ARE NOT TO SCALE.
6. RIGHT-OF-WAY WIDTH WILL VARY AT SPECIFIC LOCATIONS DUE TO ENGINEERING AND CONSTRUCTION RESTRICTIONS.
7. CHAINAGES SHOWN ARE CONTOUR.

REFERENCE DRAWINGS

DRAWING No.	TITLE
–	

LEGEND

(KP)	KILOMETRE POST
	PROPOSED PIPELINE RIGHT OF WAY
	PROPOSED VALVE SITE
	PROPERTY BOUNDARY
	TRAPPER BOUNDARY
	DIRECTION OF FLOW
A/R	ACCESS ROAD
P/L	PIPELINE
R/W	RIGHT-OF-WAY
NPS	NOMINAL PIPE SIZE
m	METRES
ha	HECTARES
NGTL	NOVA GAS TRANSMISSION LTD.

REVISIONS

NO.	DESCRIPTION	DATE	REV BY	CHK BY	APP BY
0	PLAN ISSUED	04/27/20	JA	DB	WM

CER APPROVAL

LAND TITLES STAMP

PLAN No.
ENTERED AND REGISTERED
ON _____
INSTRUMENT No. _____
A.D. REGISTRAR

PIPELINE INFORMATION

PROJECT DEF. No.
PROJECT MANAGER

LIMITS OF SHEET	QTR.	SEC.	TWP.	RGE.	MER.
UPSTREAM	S.E.	20	50	16	5
DOWNSTREAM	S.E.	36	50	17	5

TC Energy

NPS 48 EDML LOOP No.4 – ROBB SECTION (2021)

FLOC: 78759 | STATION: 9+799.1 TO 15+393.0 | DISCIPLINE: 10

PLAN AND PROFILE
ALBERTA

SCALE 1:7500 | DRAWING No 78759-10-ML-02-003 | REV 00

TC_PPBR_BR.DWG 707X1000

CADD DRAWING: DO NOT MAKE MANUAL REVISIONS

R/W DETAILS
N.T.S.

NPS 48 EDML LOOP No.4
ROBB SECTION (2021)
PROPOSED P/L R/W BOUNDARY

16.50

NPS 48 EDML LOOP No.4
ROBB SECTION (2021)
PROPOSED P/L R/W BOUNDARY

R/W DETAIL No.4
SEE NOTE 6

OWNERSHIP TRACT No.	R-34.0	R-33.0	R-32.0	R-31.0	R-30.0	R-29.0	R-28.0	R-27.0
AREA (ha) AND LENGTH (m) OF PERMANENT EASEMENT	AREA 1.617 LENGTH 980.0	AREA 0.485 LENGTH 293.7	AREA 1.065 LENGTH 645.4	AREA 1.471 LENGTH 891.6	AREA 0.485 LENGTH 293.9	AREA 0.947 LENGTH 573.8	AREA 0.955 LENGTH 578.8	AREA 0.426 LENGTH 258.3

PLAN
SCALE 1:7500

FOR CONTINUATION SEE DRAWING 78759-10-ML-02-005

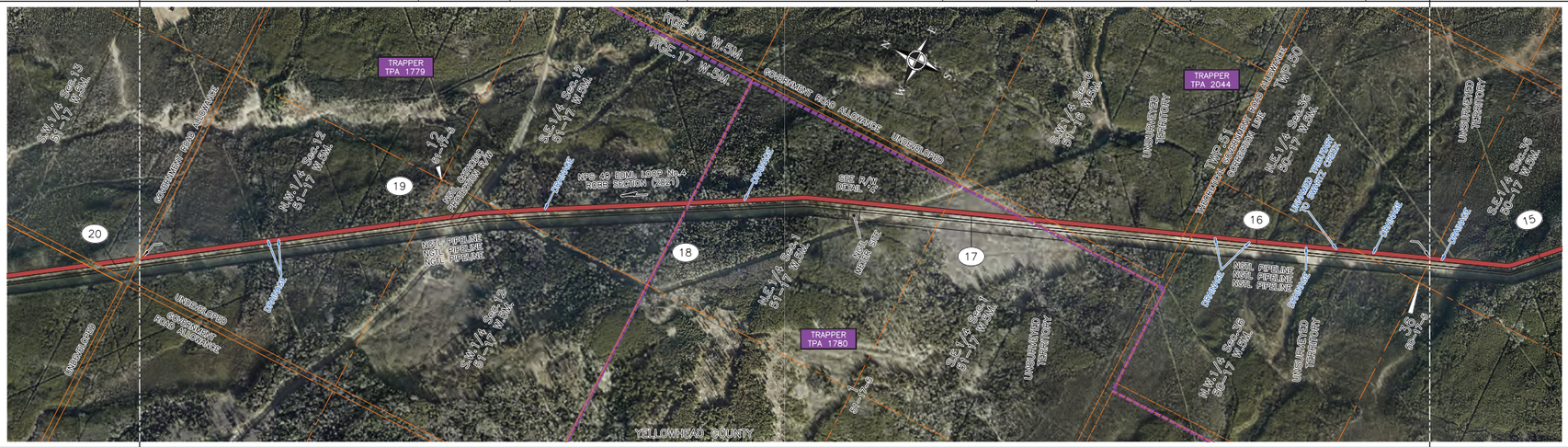

PIPELINE PLAN
AND PROFILE IN:
N.E.1/4 Sec.36
N.W.1/4 Sec.36
Twp.50 Rge.17 W.5M.

S.W.1/4 Sec.6
Twp.51 Rge.16 W.5M.

S.E.1/4 Sec.1
N.E.1/4 Sec.1
S.E.1/4 Sec.12
S.W.1/4 Sec.12
N.W.1/4 Sec.12
Twp.51 Rge.17 W.5M.
AND THROUGH THEORETICAL
ROAD ALLOWANCES

FOR CONTINUATION SEE DRAWING 78759-10-ML-02-003

PROFILE
SCALE
1:7500 HOR.
1:2000 VERT.

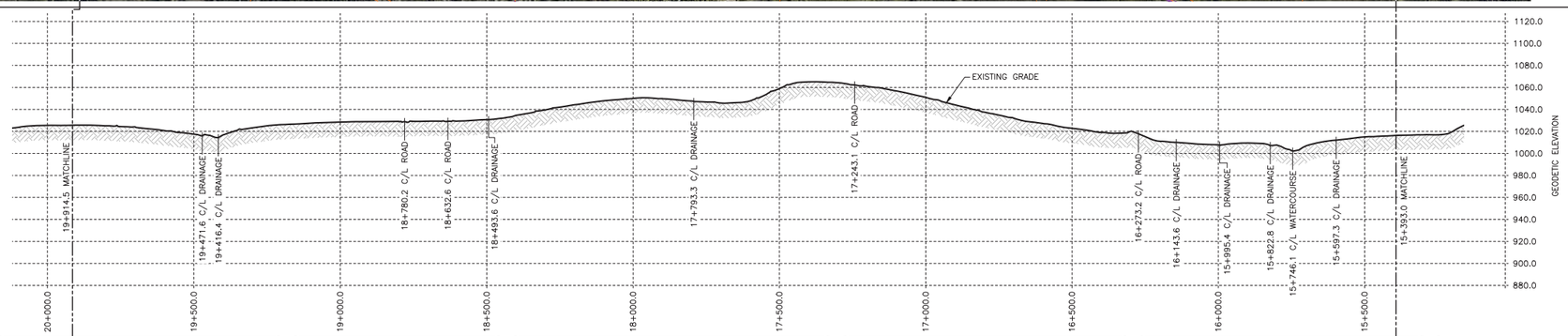

GENERAL NOTES

1. ALL CHAINAGES AND DIMENSIONS ARE IN METRES UNLESS NOTED OTHERWISE.
2. PLAN AND PROFILE INFORMATION HAS BEEN OBTAINED FROM LiDAR AND FIELD SURVEY.
3. THIS DOCUMENT IS NOT A PLAN OF SURVEY, BUT IS A GRAPHICAL REPRESENTATION OF THE APPROXIMATE SIZE, CONFIGURATION AND LOCATION OF PROPERTY OWNERSHIP. IT IS NOT INTENDED TO BE USED FOR LEGAL DESCRIPTIONS, CALCULATING EXACT DIMENSIONS OR PROPERTY AREAS.
4. CONVERSION FACTOR FOR HECTARES TO ACRES IS: 1 HECTARE = 2.4710 ACRES.
5. FULL SIZE DRAWINGS ARE PLOTTED ON 707 x 1000 (B1 SIZED PAPER). REDUCED SIZE DRAWINGS ARE NOT TO SCALE.
6. RIGHT-OF-WAY WIDTH WILL VARY AT SPECIFIC LOCATIONS DUE TO ENGINEERING AND CONSTRUCTION RESTRICTIONS.
7. CHAINAGES SHOWN ARE CONTOUR.

REFERENCE DRAWINGS

DRAWING No.	TITLE
–	

LEGEND

KP	KILOMETRE POST
	PROPOSED PIPELINE RIGHT OF WAY
	PROPOSED VALVE SITE
	PROPERTY BOUNDARY
	TRAPPER BOUNDARY
	DIRECTION OF FLOW
A/R	ACCESS ROAD
P/L	PIPELINE
R/W	RIGHT-OF-WAY
NPS	NOMINAL PIPE SIZE
m	METRES
ha	HECTARES
NGTL	NOVA GAS TRANSMISSION LTD.

REVISIONS

NO.	DESCRIPTION	DATE	REV BY	CHK BY	APP BY
0	PLAN ISSUED	04/27/20	JA	DB	WM

CER APPROVAL

LAND TITLES STAMP

PLAN No.
ENTERED AND REGISTERED
ON _____
INSTRUMENT No. _____
A.D. REGISTRAR

PIPELINE INFORMATION

PROJECT DEF. No.
PROJECT MANAGER

LIMITS OF SHEET	QTR.	SEC.	TWP.	RGE.	MER.
UPSTREAM	N.E.	36	50	17	5
DOWNSTREAM	N.W.	12	51	17	5

TC Energy

NPS 48 EDML LOOP No.4 – ROBB SECTION (2021)

FLOC: 78759 | STATION: 15+393.0 TO 19+914.5 | DISCIPLINE: 10

PLAN AND PROFILE
ALBERTA

SCALE 1:7500 | DRAWING No 78759-10-ML-02-004 | REV 00

TC_PPBR_BR.DWG 707X1000

CADD DRAWING: DO NOT MAKE MANUAL REVISIONS

R/W DETAILS
N.T.S.

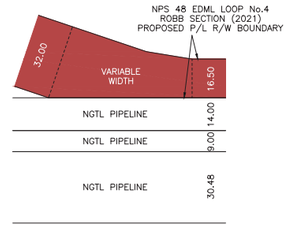

INSET 'A'
SEE NOTE 6

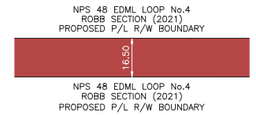

R/W DETAIL No.4
SEE NOTE 6

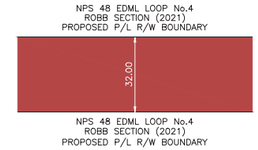

R/W DETAIL No.3
SEE NOTE 6

OWNERSHIP TRACT No.	ROAD	R-41.0	ROAD	R-40.0	R-39.0	R-38.0	R-37.0	R-36.0	ROAD	R-35.0	ROAD
AREA (ha) AND LENGTH (m) OF PERMANENT EASEMENT	LENGTH 24.4	AREA 1.987 LENGTH 668.8	LENGTH 24.8	AREA 0.905 LENGTH 548.2	AREA 0.634 LENGTH 384.0	AREA 1.375 LENGTH 833.3	AREA 1.368 LENGTH 829.4	AREA 1.207 LENGTH 731.3	LENGTH 35.3	AREA 0.215 LENGTH 130.5	LENGTH 24.5

PLAN
SCALE 1:7500

FOR CONTINUATION SEE DRAWING 78759-10-ML-02-006

PIPELINE PLAN
AND PROFILE IN:
S.W.1/4 Sec.13
S.E.1/4 Sec.14
N.E.1/4 Sec.14
S.E.1/4 Sec.23
N.E.1/4 Sec.23
N.W.1/4 Sec.23
S.W.1/4 Sec.26
Twp.51 Rge.17 W.5M.

FOR CONTINUATION SEE DRAWING 78759-10-ML-02-004

PROFILE
SCALE
1:7500 HOR.
1:2000 VERT.

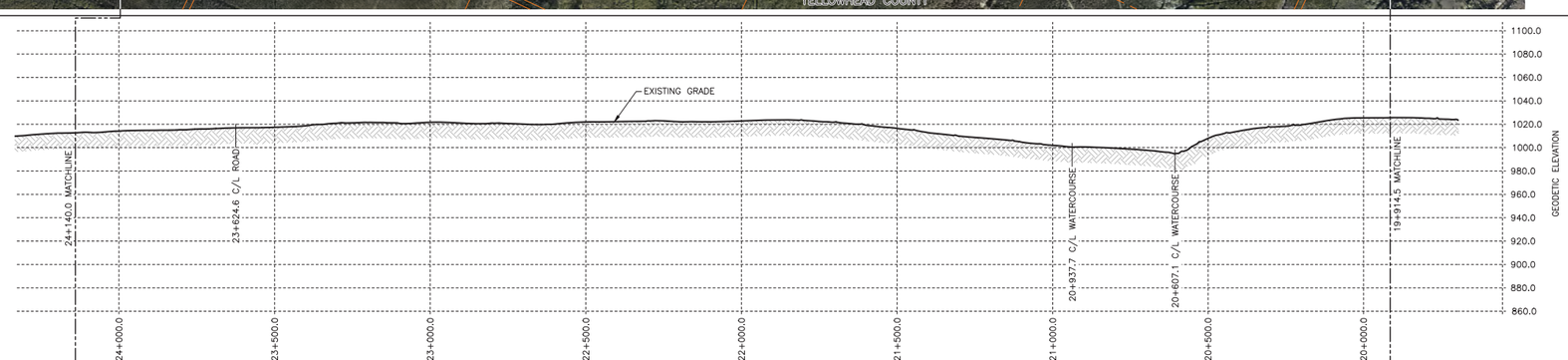

GENERAL NOTES

1. ALL CHAINAGES AND DIMENSIONS ARE IN METRES UNLESS NOTED OTHERWISE.
2. PLAN AND PROFILE INFORMATION HAS BEEN OBTAINED FROM LiDAR AND FIELD SURVEY.
3. THIS DOCUMENT IS NOT A PLAN OF SURVEY, BUT IS A GRAPHICAL REPRESENTATION OF THE APPROXIMATE SIZE, CONFIGURATION AND LOCATION OF PROPERTY OWNERSHIP. IT IS NOT INTENDED TO BE USED FOR LEGAL DESCRIPTIONS, CALCULATING EXACT DIMENSIONS OR PROPERTY AREAS.
4. CONVERSION FACTOR FOR HECTARES TO ACRES IS: 1 HECTARE = 2.4710 ACRES.
5. FULL SIZE DRAWINGS ARE PLOTTED ON 707 x 1000 (B1 SIZED PAPER). REDUCED SIZE DRAWINGS ARE NOT TO SCALE.
6. RIGHT-OF-WAY WIDTH WILL VARY AT SPECIFIC LOCATIONS DUE TO ENGINEERING AND CONSTRUCTION RESTRICTIONS.
7. CHAINAGES SHOWN ARE CONTOUR.

REFERENCE DRAWINGS

DRAWING No.	TITLE
–	

LEGEND

KP	KILOMETRE POST
	PROPOSED PIPELINE RIGHT OF WAY
	PROPOSED VALVE SITE
	PROPERTY BOUNDARY
	TRAPPER BOUNDARY
	DIRECTION OF FLOW
A/R	ACCESS ROAD
P/L	PIPELINE
R/W	RIGHT-OF-WAY
NPS	NOMINAL PIPE SIZE
m	METRES
ha	HECTARES
NGTL	NOVA GAS TRANSMISSION LTD.

REVISIONS

NO.	DESCRIPTION	DATE	REV BY	CHK BY	APP BY
0	PLAN ISSUED	04/27/20	JA	DB	WM

CER APPROVAL

LAND TITLES STAMP

PLAN No.
ENTERED AND REGISTERED
ON _____
INSTRUMENT No. _____
A.D. REGISTRAR

PIPELINE INFORMATION

PROJECT DEF. No.
PROJECT MANAGER

LIMITS OF SHEET	QTR.	SEC.	TWP.	RGE.	MER.
UPSTREAM	S.W.	13	51	17	5
DOWNSTREAM	S.W.	26	51	17	5

TC Energy

NPS 48 EDML LOOP No.4 – ROBB SECTION (2021)

FLOC: 78759 | STATION: 19+914.5 TO 24+140.0 | DISCIPLINE: 10

PLAN AND PROFILE
ALBERTA

SCALE 1:7500 | DRAWING No 78759-10-ML-02-005 | REV 00

TC_PPBR_BR.DWG 707X1000

CADD DRAWING: DO NOT MAKE MANUAL REVISIONS

R/W DETAILS
N.T.S.

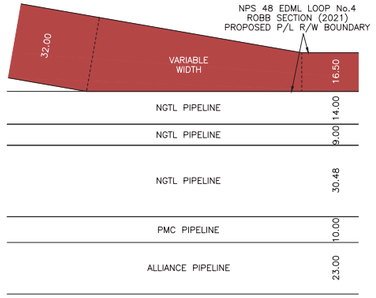

INSET 'B'
SEE NOTE 6

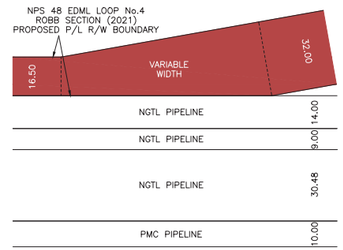

INSET 'A'
SEE NOTE 6

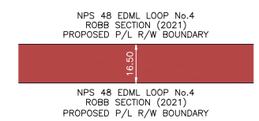

R/W DETAIL No.4
SEE NOTE 6

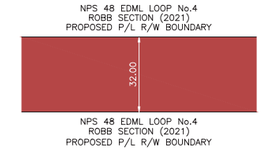

R/W DETAIL No.3
SEE NOTE 6

OWNERSHIP TRACT No.	R-48.0	ROAD	R-47.0	R-46.0	ROAD	R-45.0	R-44.0	R-43.0	R-42.0
AREA (ha) AND LENGTH (m) OF PERMANENT EASEMENT	AREA 2.124 LENGTH 855.4	LENGTH 20.8	AREA 1.375 LENGTH 833.4	AREA 0.445 LENGTH 269.6	LENGTH 61.8	AREA 0.889 LENGTH 538.5	AREA 2.279 LENGTH 800.1	AREA 1.646 LENGTH 514.5	AREA 2.030 LENGTH 634.5

PLAN
SCALE 1:7500

FOR CONTINUATION SEE DRAWING 78759-10-ML-02-007

PIPELINE PLAN
AND PROFILE IN:
S.E.1/4 Sec.27
N.E.1/4 Sec.27
N.W.1/4 Sec.27
S.W.1/4 Sec.34
S.E.1/4 Sec.33
N.E.1/4 Sec.33
Twp.51 Rge.17 W.5M.

S.E.1/4 Sec.4
Twp.52 Rge.17 W.5M.

FOR CONTINUATION SEE DRAWING 78759-10-ML-02-005

PROFILE
SCALE
1:7500 HOR.
1:2000 VERT.

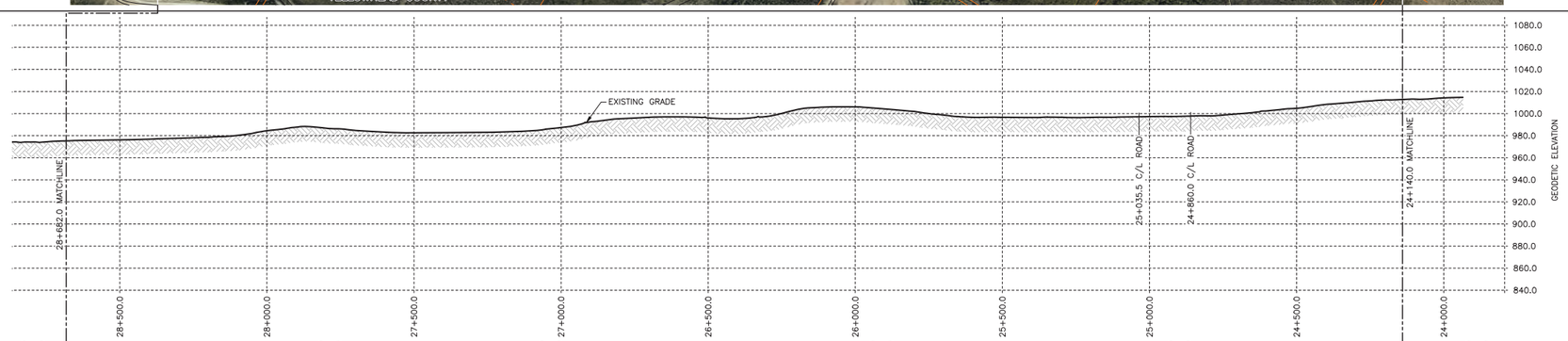

GENERAL NOTES

1. ALL CHAINAGES AND DIMENSIONS ARE IN METRES UNLESS NOTED OTHERWISE.
2. PLAN AND PROFILE INFORMATION HAS BEEN OBTAINED FROM LiDAR AND FIELD SURVEY.
3. THIS DOCUMENT IS NOT A PLAN OF SURVEY, BUT IS A GRAPHICAL REPRESENTATION OF THE APPROXIMATE SIZE, CONFIGURATION AND LOCATION OF PROPERTY OWNERSHIP. IT IS NOT INTENDED TO BE USED FOR LEGAL DESCRIPTIONS, CALCULATING EXACT DIMENSIONS OR PROPERTY AREAS.
4. CONVERSION FACTOR FOR HECTARES TO ACRES IS: 1 HECTARE = 2.4710 ACRES.
5. FULL SIZE DRAWINGS ARE PLOTTED ON 707 x 1000 (B1 SIZED PAPER). REDUCED SIZE DRAWINGS ARE NOT TO SCALE.
6. RIGHT-OF-WAY WIDTH WILL VARY AT SPECIFIC LOCATIONS DUE TO ENGINEERING AND CONSTRUCTION RESTRICTIONS.
7. CHAINAGES SHOWN ARE CONTOUR.

REFERENCE DRAWINGS

DRAWING No.	TITLE
–	

LEGEND

(KP)	KILOMETRE POST
	PROPOSED PIPELINE RIGHT OF WAY
	PROPOSED VALVE SITE
	PROPERTY BOUNDARY
	TRAPPER BOUNDARY
	DIRECTION OF FLOW
A/R	ACCESS ROAD
P/L	PIPELINE
R/W	RIGHT-OF-WAY
NPS	NOMINAL PIPE SIZE
m	METRES
ha	HECTARES
NGTL	NOVA GAS TRANSMISSION LTD.

REVISIONS

NO.	DESCRIPTION	DATE	REV BY	CHK BY	APP BY
0	PLAN ISSUED	04/27/20	JA	DB	WM

CER APPROVAL

LAND TITLES STAMP

PLAN No.
ENTERED AND REGISTERED
ON _____
INSTRUMENT No. _____
A.D. REGISTRAR

PIPELINE INFORMATION

PROJECT DEF. No.
PROJECT MANAGER

LIMITS OF SHEET		QTR.	SEC.	TWP.	RGE.	MER.
	UPSTREAM	S.E.	27	51	17	5
	DOWNSTREAM	S.E.	4	52	17	5

TC Energy

NPS 48 EDML LOOP No.4 – ROBB SECTION (2021)

FLOC: 78759 | STATION: 24+140.0 TO 28+682.0 | DISCIPLINE: 10

PLAN AND PROFILE
ALBERTA

SCALE 1:7500 | DRAWING No 78759-10-ML-02-006 | REV 00

TC_PPBR_BR.DWG 707X1000

CADD DRAWING: DO NOT MAKE MANUAL REVISIONS

R/W DETAILS
N.T.S.

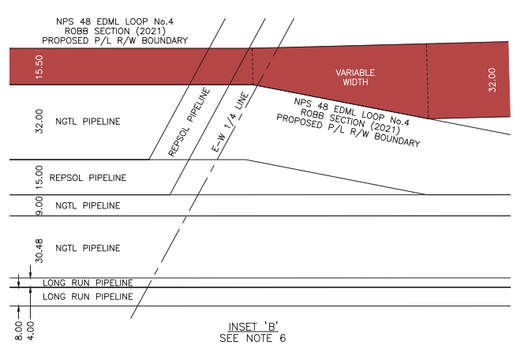

INSET 'B'
SEE NOTE 6

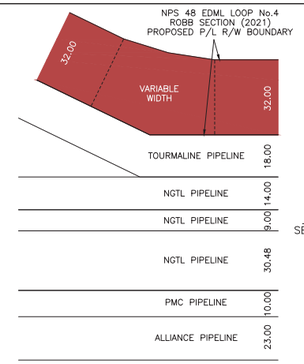

INSET 'A'
SEE NOTE 6

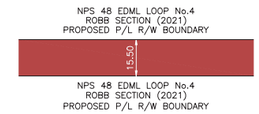

R/W DETAIL No.5
SEE NOTE 6

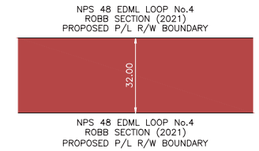

R/W DETAIL No.3
SEE NOTE 6

OWNERSHIP TRACT No.	R-57.0	R-56.0	R-55.0	R-54.0	ROAD	R-53.0	ROAD	R-52.0	R-51.0	R-50.0	R-49.0
AREA (ha) AND LENGTH (m) OF PERMANENT EASEMENT	AREA 0.011 LENGTH 5.2	AREA 0.004 LENGTH 0.0	AREA 1.414 LENGTH 914.6	AREA 2.433 LENGTH 776.9	LENGTH 21.5	AREA 0.721 LENGTH 225.2	LENGTH 22.2	AREA 2.791 LENGTH 872.7	AREA 2.825 LENGTH 882.7	AREA 0.589 LENGTH 185.4	AREA 2.287 LENGTH 710.7

PLAN
SCALE 1:7500

FOR CONTINUATION SEE DRAWING 78759-10-ML-02-008

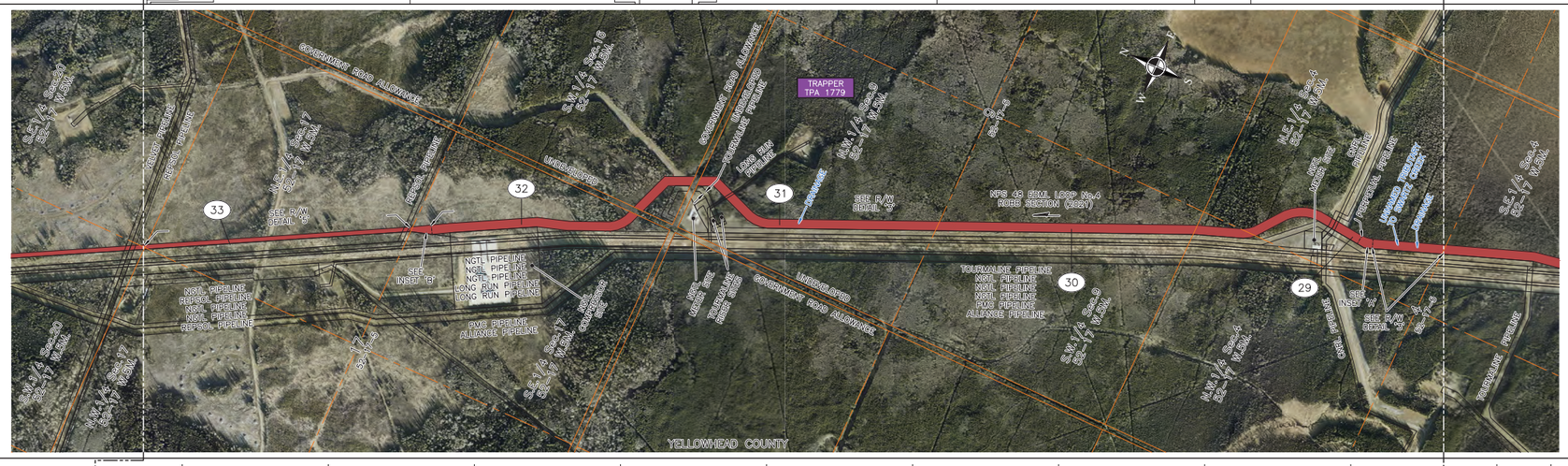

PIPELINE PLAN
AND PROFILE IN:
N.E.1/4 Sec.4
N.W.1/4 Sec.4
S.W.1/4 Sec.9
N.W.1/4 Sec.9
S.W.1/4 Sec.16
S.E.1/4 Sec.17
N.E.1/4 Sec.17
N.W.1/4 Sec.17
S.E.1/4 Sec.20
Twp.52 Rge.17 W.5M.

FOR CONTINUATION SEE DRAWING 78759-10-ML-02-006

PROFILE
SCALE
1:7500 HOR.
1:2000 VERT.

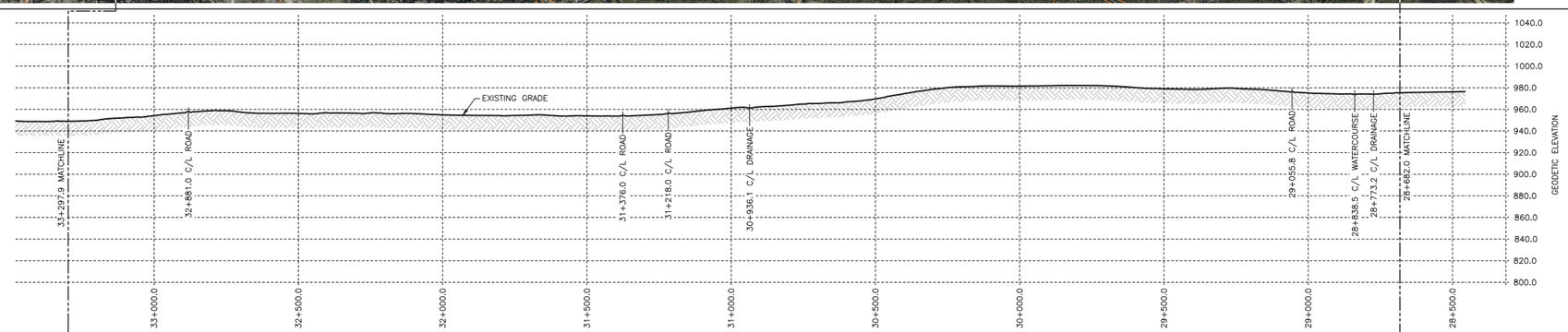

GENERAL NOTES

1. ALL CHAINAGES AND DIMENSIONS ARE IN METRES UNLESS NOTED OTHERWISE.
2. PLAN AND PROFILE INFORMATION HAS BEEN OBTAINED FROM LiDAR AND FIELD SURVEY.
3. THIS DOCUMENT IS NOT A PLAN OF SURVEY, BUT IS A GRAPHICAL REPRESENTATION OF THE APPROXIMATE SIZE, CONFIGURATION AND LOCATION OF PROPERTY OWNERSHIP. IT IS NOT INTENDED TO BE USED FOR LEGAL DESCRIPTIONS, CALCULATING EXACT DIMENSIONS OR PROPERTY AREAS.
4. CONVERSION FACTOR FOR HECTARES TO ACRES IS: 1 HECTARE = 2.4710 ACRES.
5. FULL SIZE DRAWINGS ARE PLOTTED ON 707 x 1000 (B1 SIZED PAPER). REDUCED SIZE DRAWINGS ARE NOT TO SCALE.
6. RIGHT-OF-WAY WIDTH WILL VARY AT SPECIFIC LOCATIONS DUE TO ENGINEERING AND CONSTRUCTION RESTRICTIONS.
7. CHAINAGES SHOWN ARE CONTOUR.

REFERENCE DRAWINGS

DRAWING No.	TITLE
–	

LEGEND

KP	KILOMETRE POST
	PROPOSED PIPELINE RIGHT OF WAY
	PROPOSED VALVE SITE
	PROPERTY BOUNDARY
	TRAPPER BOUNDARY
	DIRECTION OF FLOW
A/R	ACCESS ROAD
P/L	PIPELINE
R/W	RIGHT-OF-WAY
NPS	NOMINAL PIPE SIZE
m	METRES
ha	HECTARES
NGTL	NOVA GAS TRANSMISSION LTD.

REVISIONS

NO.	DESCRIPTION	DATE	REV BY	CHK BY	APP BY
0	PLAN ISSUED	04/27/20	JA	DB	WM

CER APPROVAL

LAND TITLES STAMP

PLAN No.
ENTERED AND REGISTERED
ON _____
INSTRUMENT No. _____
A.D. REGISTRAR

PIPELINE INFORMATION

PROJECT DEF. No.
PROJECT MANAGER

LIMITS OF SHEET	QTR.	SEC.	TWP.	RGE.	MER.
UPSTREAM	N.E.	4	52	17	5
DOWNSTREAM	S.E.	20	52	17	5

TC Energy

NPS 48 EDML LOOP No.4 – ROBB SECTION (2021)

FLOC: 78759 | STATION: 28+682.0 TO 33+297.9 | DISCIPLINE: 10

PLAN AND PROFILE
ALBERTA

SCALE 1:7500 | DRAWING No 78759-10-ML-02-007 | REV. 00

TC_PPBR_BR.DWG 707X1000

CADD DRAWING: DO NOT MAKE MANUAL REVISIONS

R/W DETAILS
N.T.S.

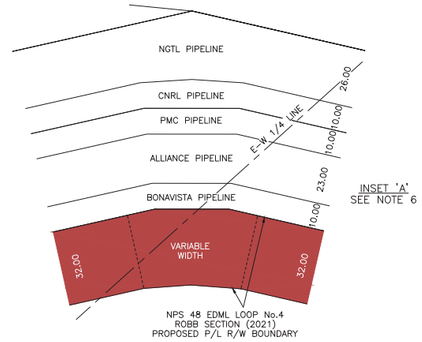

INSET 'A'
SEE NOTE 6

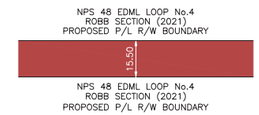

R/W DETAIL No.5
SEE NOTE 6

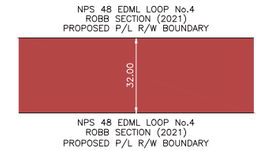

R/W DETAIL No.3
SEE NOTE 6

OWNERSHIP TRACT No.	R-65.0	R-64.0	ROAD	R-63.0	R-62.0	R-61.0	ROAD	R-60.0	ROAD	R-59.0	R-58.0
AREA (ha) AND LENGTH (m) OF PERMANENT EASEMENT	AREA 0.908 LENGTH 283.6	AREA 2.698 LENGTH 843.2	LENGTH 24.7	AREA 2.028 LENGTH 633.8	AREA 1.303 LENGTH 405.9	AREA 2.084 LENGTH 823.4	LENGTH 24.6	AREA 0.619 LENGTH 398.8	LENGTH 34.8	AREA 0.850 LENGTH 548.9	AREA 1.453 LENGTH 939.5

PLAN
SCALE 1:7500

FOR CONTINUATION SEE DRAWING 78759-10-ML-02-009

PIPELINE PLAN
AND PROFILE IN:
S.W.1/4 Sec.20
N.W.1/4 Sec.20
N.E.1/4 Sec.19
S.E.1/4 Sec.30
S.W.1/4 Sec.30
N.W.1/4 Sec.30
Twp.52 Rge.17 W.5M.

N.E.1/4 Sec.25
S.E.1/4 Sec.36
Twp.52 Rge.18 W.5M.

FOR CONTINUATION SEE DRAWING 78759-10-ML-02-007

PROFILE
SCALE
1:7500 HOR.
1:2000 VERT.

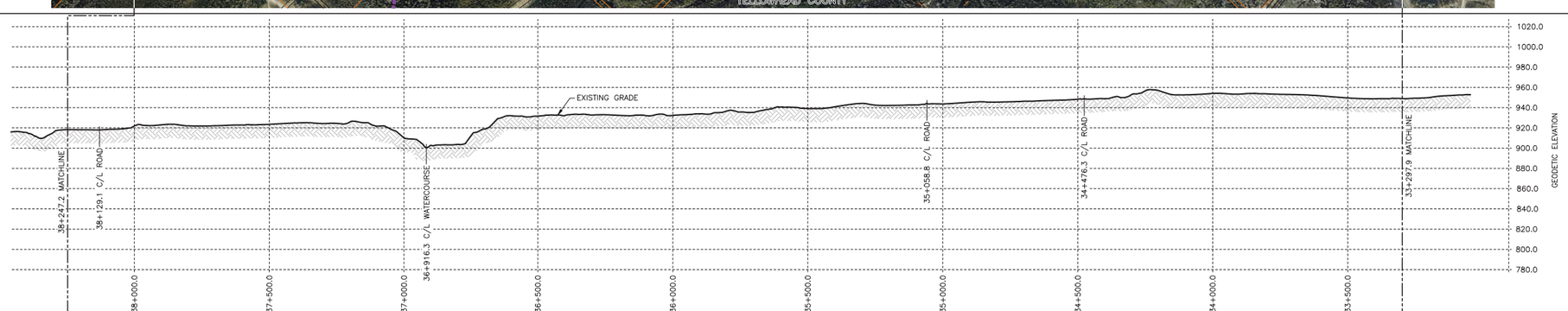

GENERAL NOTES

1. ALL CHAINAGES AND DIMENSIONS ARE IN METRES UNLESS NOTED OTHERWISE.
2. PLAN AND PROFILE INFORMATION HAS BEEN OBTAINED FROM LiDAR AND FIELD SURVEY.
3. THIS DOCUMENT IS NOT A PLAN OF SURVEY, BUT IS A GRAPHICAL REPRESENTATION OF THE APPROXIMATE SIZE, CONFIGURATION AND LOCATION OF PROPERTY OWNERSHIP. IT IS NOT INTENDED TO BE USED FOR LEGAL DESCRIPTIONS, CALCULATING EXACT DIMENSIONS OR PROPERTY AREAS.
4. CONVERSION FACTOR FOR HECTARES TO ACRES IS: 1 HECTARE = 2.4710 ACRES.
5. FULL SIZE DRAWINGS ARE PLOTTED ON 707 x 1000 (B1 SIZED PAPER). REDUCED SIZE DRAWINGS ARE NOT TO SCALE.
6. RIGHT-OF-WAY WIDTH WILL VARY AT SPECIFIC LOCATIONS DUE TO ENGINEERING AND CONSTRUCTION RESTRICTIONS.
7. CHAINAGES SHOWN ARE CONTOUR.

REFERENCE DRAWINGS

DRAWING No.	TITLE
–	

LEGEND

KP	KILOMETRE POST
	PROPOSED PIPELINE RIGHT OF WAY
	PROPOSED VALVE SITE
	PROPERTY BOUNDARY
	TRAPPER BOUNDARY
	DIRECTION OF FLOW
A/R	ACCESS ROAD
P/L	PIPELINE
R/W	RIGHT-OF-WAY
NPS	NOMINAL PIPE SIZE
m	METRES
ha	HECTARES
NGTL	NOVA GAS TRANSMISSION LTD.

REVISIONS

NO.	DESCRIPTION	DATE	REV BY	CHK BY	APP BY
0	PLAN ISSUED	04/27/20	JA	DB	WM

CER APPROVAL

LAND TITLES STAMP

PLAN No.
ENTERED AND REGISTERED
ON _____
INSTRUMENT No. _____
A.D. REGISTRAR

PIPELINE INFORMATION

PROJECT DEF. No.
PROJECT MANAGER

LIMITS OF SHEET	QTR.	SEC.	TWP.	RGE.	MER.
UPSTREAM	S.W.	20	52	17	5
DOWNSTREAM	S.E.	36	52	18	5

TC Energy

NPS 48 EDML LOOP No.4 – ROBB SECTION (2021)

FLOC: 78759 | STATION: 33+297.9 TO 38+247.2 | DISCIPLINE: 10

PLAN AND PROFILE
ALBERTA

SCALE 1:7500 | DRAWING No 78759-10-ML-02-008 | REV 00

TC_PPBR_BR.DWG 707X1000

CADD DRAWING: DO NOT MAKE MANUAL REVISIONS

R/W DETAILS
N.T.S.

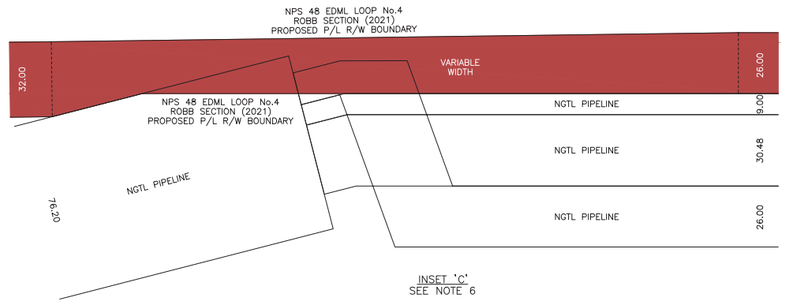

INSET 'C'
SEE NOTE 6

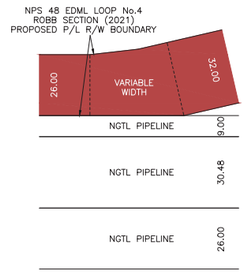

INSET 'B'
SEE NOTE 6

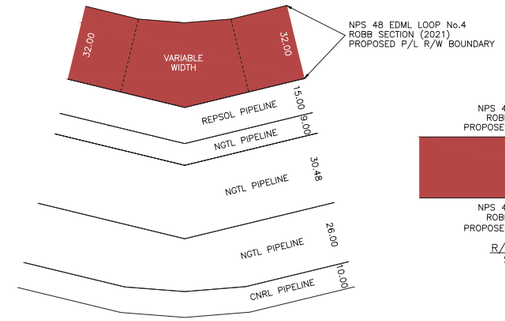

INSET 'A'
SEE NOTE 6

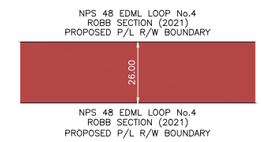

R/W DETAIL No.6
SEE NOTE 6

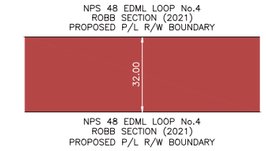

R/W DETAIL No.3
SEE NOTE 6

OWNERSHIP TRACT No.	R-75.0	R-74.0	R-72.0	R-73.0	R-72.0	R-71.0	ROAD	R-70.0	ROAD	R-69.0	R-68.0	R-67.0	R-66.0
AREA (ha) AND LENGTH (m) OF PERMANENT EASEMENT	AREA 1.663 LENGTH 519.4	AREA 0.391 LENGTH 122.3	AREA 0.639 LENGTH 199.7	AREA 0.097 LENGTH 30.3	AREA 1.758 LENGTH 549.4	AREA 1.402 LENGTH 438.2	LENGTH 93.0	AREA 0.945 LENGTH 295.2	LENGTH 30.2	AREA 0.243 LENGTH 75.9	AREA 0.261 LENGTH 86.7	AREA 1.755 LENGTH 667.0	AREA 2.731 LENGTH 850.9

PLAN
SCALE 1:7500

PIPELINE PLAN
AND PROFILE IN:
S.W.1/4 Sec.36
N.W.1/4 Sec.36
Twp.52 Rge.18 W.5M.

S.W.1/4 Sec.1
S.E.1/4 Sec.2
N.E.1/4 Sec.2
S.E.1/4 Sec.11
Twp.53 Rge.18 W.5M.

FOR CONTINUATION SEE DRAWING 78759-10-ML-02-008

PROFILE
SCALE
1:7500 HOR.
1:2000 VERT.

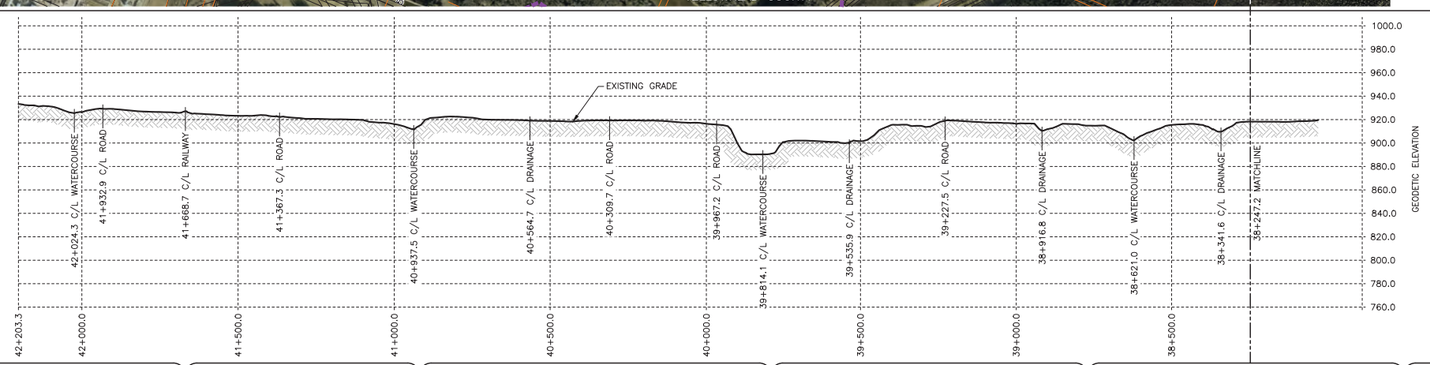

GENERAL NOTES

1. ALL CHAINAGES AND DIMENSIONS ARE IN METRES UNLESS NOTED OTHERWISE.
2. PLAN AND PROFILE INFORMATION HAS BEEN OBTAINED FROM LiDAR AND FIELD SURVEY.
3. THIS DOCUMENT IS NOT A PLAN OF SURVEY, BUT IS A GRAPHICAL REPRESENTATION OF THE APPROXIMATE SIZE, CONFIGURATION AND LOCATION OF PROPERTY OWNERSHIP. IT IS NOT INTENDED TO BE USED FOR LEGAL DESCRIPTIONS, CALCULATING EXACT DIMENSIONS OR PROPERTY AREAS.
4. CONVERSION FACTOR FOR HECTARES TO ACRES IS: 1 HECTARE = 2.4710 ACRES.
5. FULL SIZE DRAWINGS ARE PLOTTED ON 707 x 1000 (B1 SIZED PAPER). REDUCED SIZE DRAWINGS ARE NOT TO SCALE.
6. RIGHT-OF-WAY WIDTH WILL VARY AT SPECIFIC LOCATIONS DUE TO ENGINEERING AND CONSTRUCTION RESTRICTIONS.
7. CHAINAGES SHOWN ARE CONTOUR.

REFERENCE DRAWINGS

DRAWING No.	TITLE
–	

LEGEND

KP	KILOMETRE POST
	PROPOSED PIPELINE RIGHT OF WAY
	PROPOSED VALVE SITE
	PROPERTY BOUNDARY
	TRAPPER BOUNDARY
	DIRECTION OF FLOW
A/R	ACCESS ROAD
P/L	PIPELINE
R/W	RIGHT-OF-WAY
NPS	NOMINAL PIPE SIZE
m	METRES
ha	HECTARES
NGTL	NOVA GAS TRANSMISSION LTD.

REVISIONS

NO.	DESCRIPTION	DATE	REV BY	CHK BY	APP BY
0	PLAN ISSUED	04/27/20	JA	DB	WM
1	UPDATE R-75.0 AREA	10/27/20	JT	WM	WM

CER APPROVAL

LAND TITLES STAMP

PLAN No.
ENTERED AND REGISTERED
ON _____
INSTRUMENT No. _____
A.D. REGISTRAR

PIPELINE INFORMATION

PROJECT DEF. No.
PROJECT MANAGER

LIMITS OF SHEET	QTR.	SEC.	TWP.	RGE.	MER.
UPSTREAM	S.W.	36	52	18	5
DOWNSTREAM	S.E.	11	53	18	5

TC Energy

NPS 48 EDML LOOP No.4 – ROBB SECTION (2021)

FLOC: 78759 | STATION: 38+247.2 TO 42+203.3 | DISCIPLINE: 10

PLAN AND PROFILE
ALBERTA

SCALE 1:7500 | DRAWING No 78759-10-ML-02-009 | REV 1

TC_PPBR_BR.DWG 707X1000

CADD DRAWING: DO NOT MAKE MANUAL REVISIONS

NOVA Gas Transmission Ltd.

2021 NGTL System Expansion Project
(Robb Section)

Book of Reference

November 2020

MSI Tract Number	Municipality	Land Description	Landowner(s)	Land User(s)	Length (m)	Width (m)	Area (ha)
R-1.0	YELLOWHEAD COUNTY	PTN NW 23-049-16 W5M (PLAN 4491TR)	THE ALBERTA GAS TRUNK LINE CO LTD. C/O NOVA GAS TRANSMISSION LTD.	TRAPPER TPA 1257 (NORMAN E PELKE)	262.3	17.00	0.446
R-2.0	YELLOWHEAD COUNTY	PTN NW 23-049-16 W5M	HER MAJESTY THE QUEEN (ALBERTA)	TRAPPER TPA 1257 (NORMAN E PELKE)	290.2	17.00	0.493
ROAD-1.0	YELLOWHEAD COUNTY	SURVEYED ROAD ALLOWANCE	YELLOWHEAD COUNTY	TRAPPER TPA 1257 (NORMAN E PELKE)	21.0	0.00	0.000
R-3.0	YELLOWHEAD COUNTY	SW 26-049-16 W5M	HER MAJESTY THE QUEEN (ALBERTA)	TRAPPER TPA 1257 (NORMAN E PELKE)	651.5	17.00	1.108
ROAD-2.0	YELLOWHEAD COUNTY	SURVEYED ROAD ALLOWANCE	YELLOWHEAD COUNTY	TRAPPER TPA 1257 (NORMAN E PELKE)	39.4	0.00	0.000
R-4.0	YELLOWHEAD COUNTY	SE 27-049-16 W5M	HER MAJESTY THE QUEEN (ALBERTA)	TRAPPER TPA 1257 (NORMAN E PELKE)	197.6	17.00	0.336
R-5.0	YELLOWHEAD COUNTY	NE 27-049-16 W5M	HER MAJESTY THE QUEEN (ALBERTA)	TRAPPER TPA 1257 (NORMAN E PELKE)	949.6	17.00 & Variable Width	1.645
R-6.0	YELLOWHEAD COUNTY	SE 34-049-16 W5M	HER MAJESTY THE QUEEN (ALBERTA)	TRAPPER TPA 1257 (NORMAN E PELKE)	813.6	17.00, 18.00, 28.00 & Variable Width	1.529
R-7.0	YELLOWHEAD COUNTY	SW 34-049-16 W5M	HER MAJESTY THE QUEEN (ALBERTA)	TRAPPER TPA 1257 (NORMAN E PELKE)	38.9	17.00	0.066
R-8.0	YELLOWHEAD COUNTY	NW 34-049-16 W5M	HER MAJESTY THE QUEEN (ALBERTA)	TRAPPER TPA 1257 (NORMAN E PELKE)	868.3	17.00, 32.00 & Variable Width	1.841
R-9.0	YELLOWHEAD COUNTY	SW 03-050-16 W5M	HER MAJESTY THE QUEEN (ALBERTA)	TRAPPER TPA 1257 (NORMAN E PELKE)	876.7	32.00	2.806

MSI Tract Number	Municipality	Land Description	Landowner(s)	Land User(s)	Length (m)	Width (m)	Area (ha)
R-10.0	YELLOWHEAD COUNTY	PTN NW 23-049-16 W5M (PLAN 4491TR)	HER MAJESTY THE QUEEN (ALBERTA)	TRAPPER TPA 2044 (GUY DESGAGNE)	605.1	32.00	1.936
R-11.0	YELLOWHEAD COUNTY	NE 04-050-16 W5M	HER MAJESTY THE QUEEN (ALBERTA)	TRAPPER TPA 2044 (GUY DESGAGNE) & TRAPPER TPA 1257 (NORMAN E PELKE)	393.4	32.00	1.259
R-12.0	YELLOWHEAD COUNTY	SE 09-050-16 W5M	HER MAJESTY THE QUEEN (ALBERTA)	TRAPPER TPA 2044 (GUY DESGAGNE) & TRAPPER TPA 1257 (NORMAN E PELKE)	892.0	32.00	2.854
R-13.0	YELLOWHEAD COUNTY	NE 09-050-16 W5M	HER MAJESTY THE QUEEN (ALBERTA)	TRAPPER TPA 2044 (GUY DESGAGNE) & TRAPPER TPA 1257 (NORMAN E PELKE)	691.0	32.00	2.211
R-14.0	YELLOWHEAD COUNTY	NW 09-050-16 W5M	HER MAJESTY THE QUEEN (ALBERTA)	TRAPPER TPA 2044 (GUY DESGAGNE)	240.8	32.00	0.771
R-15.0	YELLOWHEAD COUNTY	SW 16-050-16 W5M	HER MAJESTY THE QUEEN (ALBERTA)	TRAPPER TPA 2044 (GUY DESGAGNE)	930.3	32.00	2.977
R-16.0	YELLOWHEAD COUNTY	NW 16-050-16 W5M	HER MAJESTY THE QUEEN (ALBERTA)	TRAPPER TPA 2044 (GUY DESGAGNE)	603.7	17.00, 32.00 & Variable Width	1.483
R-17.0	YELLOWHEAD COUNTY	NE 17-050-16 W5M	HER MAJESTY THE QUEEN (ALBERTA)	TRAPPER TPA 2044 (GUY DESGAGNE)	395.8	17.00	0.673

MSI Tract Number	Municipality	Land Description	Landowner(s)	Land User(s)	Length (m)	Width (m)	Area (ha)
R-18.0	YELLOWHEAD COUNTY	PTN NW 23-049-16 W5M (PLAN 4491TR)	HER MAJESTY THE QUEEN (ALBERTA)	TRAPPER TPA 2044 (GUY DESGAGNE)	857.4	17.00, 32.00 & Variable Width	1.970
R-19.0	YELLOWHEAD COUNTY	SW 20-050-16 W5M	HER MAJESTY THE QUEEN (ALBERTA)	TRAPPER TPA 2044 (GUY DESGAGNE)	235.6	32.00	0.754
R-20.0	YELLOWHEAD COUNTY	NW 20-050-16 W5M	HER MAJESTY THE QUEEN (ALBERTA)	TRAPPER TPA 2044 (GUY DESGAGNE)	953.0	16.50, 32.00 & Variable Width	2.240
R-21.0	YELLOWHEAD COUNTY	SW 29-050-16 W5M	HER MAJESTY THE QUEEN (ALBERTA)	TRAPPER TPA 2044 (GUY DESGAGNE)	267.9	16.50	0.442
R-22.0	YELLOWHEAD COUNTY	SE 30-050-16 W5M	HER MAJESTY THE QUEEN (ALBERTA)	TRAPPER TPA 2044 (GUY DESGAGNE)	801.7	16.50	1.323
R-23.0	YELLOWHEAD COUNTY	NE 30-050-16 W5M	HER MAJESTY THE QUEEN (ALBERTA)	TRAPPER TPA 2044 (GUY DESGAGNE)	357.8	16.50	0.590
R-24.0	YELLOWHEAD COUNTY	NW 30-050-16 W5M	HER MAJESTY THE QUEEN (ALBERTA)	TRAPPER TPA 2044 (GUY DESGAGNE)	1004.1	16.50	1.657
R-25.0	YELLOWHEAD COUNTY	NE 25-050-17 W5M	HER MAJESTY THE QUEEN (ALBERTA)	TRAPPER TPA 2044 (GUY DESGAGNE)	33.7	16.50	0.056
R-26.0	YELLOWHEAD COUNTY	SE 36-050-17 W5M	HER MAJESTY THE QUEEN (ALBERTA)	TRAPPER TPA 2044 (GUY DESGAGNE)	1072.8	16.50	1.770

MSI Tract Number	Municipality	Land Description	Landowner(s)	Land User(s)	Length (m)	Width (m)	Area (ha)
R-27.0	YELLOWHEAD COUNTY	PTN NW 23-049-16 W5M (PLAN 4491TR)	HER MAJESTY THE QUEEN (ALBERTA)	TRAPPER TPA 2044 (GUY DESGAGNE)	258.3	16.50	0.426
R-28.0	YELLOWHEAD COUNTY	NW 36-050-17 W5M	HER MAJESTY THE QUEEN (ALBERTA)	TRAPPER TPA 2044 (GUY DESGAGNE)	578.8	16.50	0.955
R-29.0	YELLOWHEAD COUNTY	SW 06-051-16 W5M	HER MAJESTY THE QUEEN (ALBERTA)	TRAPPER TPA 2044 (GUY DESGAGNE)	573.8	16.50	0.947
R-30.0	YELLOWHEAD COUNTY	SE 01-051-17 W5M	HER MAJESTY THE QUEEN (ALBERTA)	TRAPPER TPA 1780 (BERNARD S DYCK)	293.9	16.50	0.485
R-31.0	YELLOWHEAD COUNTY	NE 01-051-17 W5M	HER MAJESTY THE QUEEN (ALBERTA)	TRAPPER TPA 1780 (BERNARD S DYCK)	891.6	16.50	1.471
R-32.0	YELLOWHEAD COUNTY	SE 12-051-17 W5M	HER MAJESTY THE QUEEN (ALBERTA)	TRAPPER TPA 1779 (RICK G STELTER)	645.4	16.50	1.065
R-33.0	YELLOWHEAD COUNTY	SW 12-051-17 W5M	HER MAJESTY THE QUEEN (ALBERTA)	TRAPPER TPA 1779 (RICK G STELTER)	293.7	16.50	0.485
R-34.0	YELLOWHEAD COUNTY	NW 12-051-17 W5M	HER MAJESTY THE QUEEN (ALBERTA)	TRAPPER TPA 1779 (RICK G STELTER)	980.0	16.50	1.617
ROAD-3.0	YELLOWHEAD COUNTY	SURVEYED ROAD ALLOWANCE	YELLOWHEAD COUNTY	TRAPPER TPA 1779 (RICK G STELTER)	24.5	0.00	0.000

MSI Tract Number	Municipality	Land Description	Landowner(s)	Land User(s)	Length (m)	Width (m)	Area (ha)
R-35.0	YELLOWHEAD COUNTY	PTN NW 23-049-16 W5M (PLAN 4491TR)	HER MAJESTY THE QUEEN (ALBERTA)	TRAPPER TPA 1779 (RICK G STELTER)	130.5	16.50	0.215
ROAD-4.0	YELLOWHEAD COUNTY	SURVEYED ROAD ALLOWANCE	YELLOWHEAD COUNTY	TRAPPER TPA 1779 (RICK G STELTER)	35.3	16.50	0.000
R-36.0	YELLOWHEAD COUNTY	SE 14-051-17 W5M	HER MAJESTY THE QUEEN (ALBERTA)	TRAPPER TPA 1779 (RICK G STELTER)	731.3	16.50	1.207
R-37.0	YELLOWHEAD COUNTY	NE 14-051-17 W5M	HER MAJESTY THE QUEEN (ALBERTA)	TRAPPER TPA 1779 (RICK G STELTER)	829.4	16.50	1.368
R-38.0	YELLOWHEAD COUNTY	SE 23-051-17 W5M	HER MAJESTY THE QUEEN (ALBERTA)	TRAPPER TPA 1779 (RICK G STELTER)	833.3	16.50	1.375
R-39.0	YELLOWHEAD COUNTY	NE 23-051-17 W5M	HER MAJESTY THE QUEEN (ALBERTA)	TRAPPER TPA 1779 (RICK G STELTER)	384.0	16.50	0.634
R-40.0	YELLOWHEAD COUNTY	NW 23-051-17 W5M	HER MAJESTY THE QUEEN (ALBERTA)	TRAPPER TPA 1779 (RICK G STELTER)	548.2	16.50	0.905
ROAD-5.0	YELLOWHEAD COUNTY	SURVEYED ROAD ALLOWANCE	YELLOWHEAD COUNTY	TRAPPER TPA 1779 (RICK G STELTER)	24.8	0.00	0.000
R-41.0	YELLOWHEAD COUNTY	SW 26-051-17 W5M	HER MAJESTY THE QUEEN (ALBERTA)	TRAPPER TPA 1779 (RICK G STELTER)	668.8	16.50, 32.00 & Variable Width	1.987
ROAD-6.0	YELLOWHEAD COUNTY	SURVEYED ROAD ALLOWANCE	YELLOWHEAD COUNTY	TRAPPER TPA 1779 (RICK G STELTER)	24.4	0.00	0.000

MSI Tract Number	Municipality	Land Description	Landowner(s)	Land User(s)	Length (m)	Width (m)	Area (ha)
R-42.0	YELLOWHEAD COUNTY	PTN NW 23-049-16 W5M (PLAN 4491TR)	HER MAJESTY THE QUEEN (ALBERTA)	TRAPPER TPA 1779 (RICK G STELTER)	634.5	32.00	2.030
R-43.0	YELLOWHEAD COUNTY	NE 27-051-17 W5M	HER MAJESTY THE QUEEN (ALBERTA)	TRAPPER TPA 1779 (RICK G STELTER)	514.5	32.00	1.646
R-44.0	YELLOWHEAD COUNTY	NW 27-051-17 W5M	HER MAJESTY THE QUEEN (ALBERTA)	TRAPPER TPA 1779 (RICK G STELTER)	800.1	16.50, 32.00 & Variable Width	2.279
R-45.0	YELLOWHEAD COUNTY	SW 34-051-17 W5M	HER MAJESTY THE QUEEN (ALBERTA)	TRAPPER TPA 1779 (RICK G STELTER)	538.5	16.50	0.889
ROAD-7.0	YELLOWHEAD COUNTY	SURVEYED ROAD ALLOWANCE	YELLOWHEAD COUNTY	TRAPPER TPA 1779 (RICK G STELTER)	61.8	16.50	0.000
R-46.0	YELLOWHEAD COUNTY	SE 33-051-17 W5M	HER MAJESTY THE QUEEN (ALBERTA)	TRAPPER TPA 1779 (RICK G STELTER)	269.6	16.50	0.445
R-47.0	YELLOWHEAD COUNTY	NE 33-051-17 W5M	HER MAJESTY THE QUEEN (ALBERTA)	TRAPPER TPA 1779 (RICK G STELTER)	833.4	16.50	1.375
ROAD-8.0	YELLOWHEAD COUNTY	SURVEYED ROAD ALLOWANCE	YELLOWHEAD COUNTY	TRAPPER TPA 1779 (RICK G STELTER)	20.8	16.50	0.000
R-48.0	YELLOWHEAD COUNTY	SE 04-052-17 W5M	HER MAJESTY THE QUEEN (ALBERTA)	TRAPPER TPA 1779 (RICK G STELTER)	855.4	16.50, 32.00 & Variable Width	2.124

MSI Tract Number	Municipality	Land Description	Landowner(s)	Land User(s)	Length (m)	Width (m)	Area (ha)
R-49.0	YELLOWHEAD COUNTY	PTN NW 23-049-16 W5M (PLAN 4491TR)	HER MAJESTY THE QUEEN (ALBERTA)	TRAPPER TPA 1779 (RICK G STELTER)	710.7	32.00	2.287
R-50.0	YELLOWHEAD COUNTY	NW 04-052-17 W5M	HER MAJESTY THE QUEEN (ALBERTA)	TRAPPER TPA 1779 (RICK G STELTER)	185.4	32.00	0.588
R-51.0	YELLOWHEAD COUNTY	SW 09-052-17 W5M	HER MAJESTY THE QUEEN (ALBERTA)	TRAPPER TPA 1779 (RICK G STELTER)	882.7	32.00	2.825
R-52.0	YELLOWHEAD COUNTY	NW 09-052-17 W5M	HER MAJESTY THE QUEEN (ALBERTA)	TRAPPER TPA 1779 (RICK G STELTER)	872.1	32.00	2.791
ROAD-9.0	YELLOWHEAD COUNTY	SURVEYED ROAD ALLOWANCE	YELLOWHEAD COUNTY	TRAPPER TPA 1779 (RICK G STELTER)	22.2	0.00	0.000
R-53.0	YELLOWHEAD COUNTY	SW 16-052-17 W5M	HER MAJESTY THE QUEEN (ALBERTA)	TRAPPER TPA 1779 (RICK G STELTER)	225.2	32.00	0.721
ROAD-10.0	YELLOWHEAD COUNTY	SURVEYED ROAD ALLOWANCE	YELLOWHEAD COUNTY	TRAPPER TPA 1779 (RICK G STELTER)	21.5	0.00	0.000
R-54.0	YELLOWHEAD COUNTY	SE 17-052-17 W5M	HER MAJESTY THE QUEEN (ALBERTA)	TRAPPER TPA 1779 (RICK G STELTER)	776.8	32.00 & Variable Width	2.433
R-55.0	YELLOWHEAD COUNTY	NE 17-052-17 W5M	HER MAJESTY THE QUEEN (ALBERTA)	TRAPPER TPA 1779 (RICK G STELTER)	914.6	15.50	1.414
R-56.0	YELLOWHEAD COUNTY	NW 17-052-17 W5M	HER MAJESTY THE QUEEN (ALBERTA)	TRAPPER TPA 1779 (RICK G STELTER)	0.0	15.50	0.004
R-57.0	YELLOWHEAD COUNTY	SE 20-052-17 W5M	HER MAJESTY THE QUEEN (ALBERTA)	TRAPPER TPA 1779 (RICK G STELTER)	5.2	15.50	0.011

MSI Tract Number	Municipality	Land Description	Landowner(s)	Land User(s)	Length (m)	Width (m)	Area (ha)
R-58.0	YELLOWHEAD COUNTY	SW 20-052-17 W5M	HER MAJESTY THE QUEEN (ALBERTA)	TRAPPER TPA 1779 (RICK G STELTER)	939.5	15.50	1.453
R-59.0	YELLOWHEAD COUNTY	NW 20-052-17 W5M	HER MAJESTY THE QUEEN (ALBERTA)	TRAPPER TPA 1779 (RICK G STELTER)	548.9	15.50	0.850
ROAD-11.0	YELLOWHEAD COUNTY	SURVEYED ROAD ALLOWANCE	HER MAJESTY THE QUEEN (ALBERTA)	TRAPPER TPA 1779 (RICK G STELTER)	34.8	0.00	0.000
R-60.0	YELLOWHEAD COUNTY	NE 19-052-17 W5M	YELLOWHEAD COUNTY	TRAPPER TPA 1779 (RICK G STELTER)	398.8	15.50	0.619
R-61.0	YELLOWHEAD COUNTY	SURVEYED ROAD ALLOWANCE	HER MAJESTY THE QUEEN (ALBERTA)	TRAPPER TPA 1779 (RICK G STELTER)	24.6	0.00	0.000
ROAD-12.0	YELLOWHEAD COUNTY	SE 30-052-17 W5M	YELLOWHEAD COUNTY	TRAPPER TPA 1779 (RICK G STELTER)	823.4	15.50 & 32.00	2.084
R-62.0	YELLOWHEAD COUNTY	SW 30-052-17 W5M	HER MAJESTY THE QUEEN (ALBERTA)	TRAPPER TPA 1779 (RICK G STELTER)	405.8	32.00 & Variable Width	1.303
R-63.0	YELLOWHEAD COUNTY	NW 30-052-17 W5M	HER MAJESTY THE QUEEN (ALBERTA)	TRAPPER TPA 1779 (RICK G STELTER)	633.8	32.00 & Variable Width	2.028
ROAD-13.0	YELLOWHEAD COUNTY	SURVEYED ROAD ALLOWANCE	YELLOWHEAD COUNTY	TRAPPER TPA 1779 (RICK G STELTER)	24.7	0.00	0.000
R-64.0	YELLOWHEAD COUNTY	NE 25-052-18 W5M	HER MAJESTY THE QUEEN (ALBERTA)	TRAPPER TPA 1779 (RICK G STELTER) & TRAPPER TPA 1742 (DAVID WINWARD)	843.2	32.00	2.698
R-65.0	YELLOWHEAD COUNTY	SE 36-052-18 W5M	HER MAJESTY THE QUEEN (ALBERTA)	TRAPPER TPA 1779 (RICK G STELTER)	283.6	32.00	0.908

MSI Tract Number	Municipality	Land Description	Landowner(s)	Land User(s)	Length (m)	Width (m)	Area (ha)
R-66.0	YELLOWHEAD COUNTY	PTN SW 36-052-18 W5M	HER MAJESTY THE QUEEN (ALBERTA)	TRAPPER TPA 1742 (DAVID WINWARD)	850.9	32.00 & Variable Width	2.731
R-67.0	YELLOWHEAD COUNTY	PTN NW 36-052-18 W5M	ROBERT LEE SMILANICH UNDIV. 1/6 INTEREST, BRADLEY DAVID SMILANICH UNDIV. 1/6 INTEREST, MELVIN WILLIAM SOLTYS AND ELIZABETH AILEEN SOLTYS UNDIV. 1/3 INTEREST, THOMAS WILLIAM BROWN UNDIV. 1/3 INTEREST	TRAPPER TPA 1742 (DAVID WINWARD)	677.0	32.00 & Variable Width	1.755
RIVER	YELLOWHEAD COUNTY	RIVER	HER MAJESTY THE QUEEN (ALBERTA)	N/A	75.9	32.00 & Variable Width	0.261
R-69.0	YELLOWHEAD COUNTY	PTN NW 36-052-18 W5M	PRL HOLDINGS INC.C/O PAT LACHAMBRE	N/A	86.7	32.00	0.243
ROAD-14.0	YELLOWHEAD COUNTY	SURVEYED ROAD ALLOWANCE	YELLOWHEAD COUNTY	N/A	20.9	32.00	0.000
R-70.0	YELLOWHEAD COUNTY	SW 01-053-18 W5M	RUTH MARTIN-WILLIAMS AND COLLIN WHITFIELD WILLIAMS	N/A	295.2	32.00	0.945
ROAD-15.0	YELLOWHEAD COUNTY	SURVEYED ROAD ALLOWANCE	YELLOWHEAD COUNTY	N/A	93.0	32.00	0.000
R-71.0	YELLOWHEAD COUNTY	SE 02-053-18 W5M	HER MAJESTY THE QUEEN (ALBERTA)	TRAPPER TPA 1742 (DAVID WINWARD)	438.2	32.00	1.402
R-72.0	YELLOWHEAD COUNTY	PTN NE 02-053-18 W5M	HER MAJESTY THE QUEEN (ALBERTA)	N/A	749.1	32.00	2.397
R-73.0	YELLOWHEAD COUNTY	PTN NE 02-053-18 W5M (PLAN 7698AP)	HER MAJESTY THE QUEEN (ALBERTA) AS REPRESENTED BY MINISTER OF TRANSPORTATION	N/A	30.3	32.00	0.097
R-74.0	YELLOWHEAD COUNTY	PTN NE 02-053-18 W5M (PLAN 691AC)	CANADIAN NATIONAL RAILWAY COMPANY.	N/A	122.3	32.00	0.391
R-75.0	YELLOWHEAD COUNTY	PTN SE 11-053-18 W5M	REPSOL OIL & GAS CANADA INC.	JASON HIRD	519.4	32.00	1.663