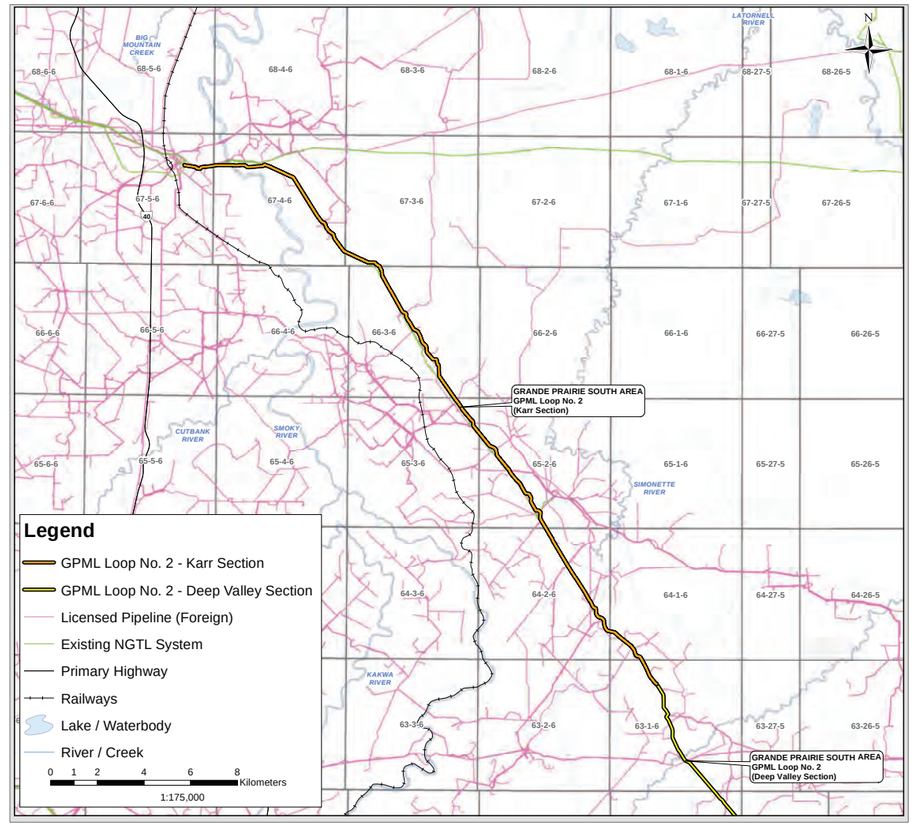

Plans and Profiles of:

2021 NGTL SYSTEM EXPANSION PROJECT

(Karr Section)

National Energy Board Certificate of Public Convenience and Necessity (GC-129)

NOVA GAS TRANSMISSION LTD.

Document No: 078761-MSI-G-MP-08-0006_00

The information contained herein is compiled from various government and industry sources, subject to copyright, and includes but is not limited to: © Government of Alberta 2009, © Department of Natural Resources Canada, All rights reserved.
Midwest Surveys Inc. and its data suppliers provide no warranty regarding the accuracy or completeness of this information, and assume no liability for the interpretation or use thereof.

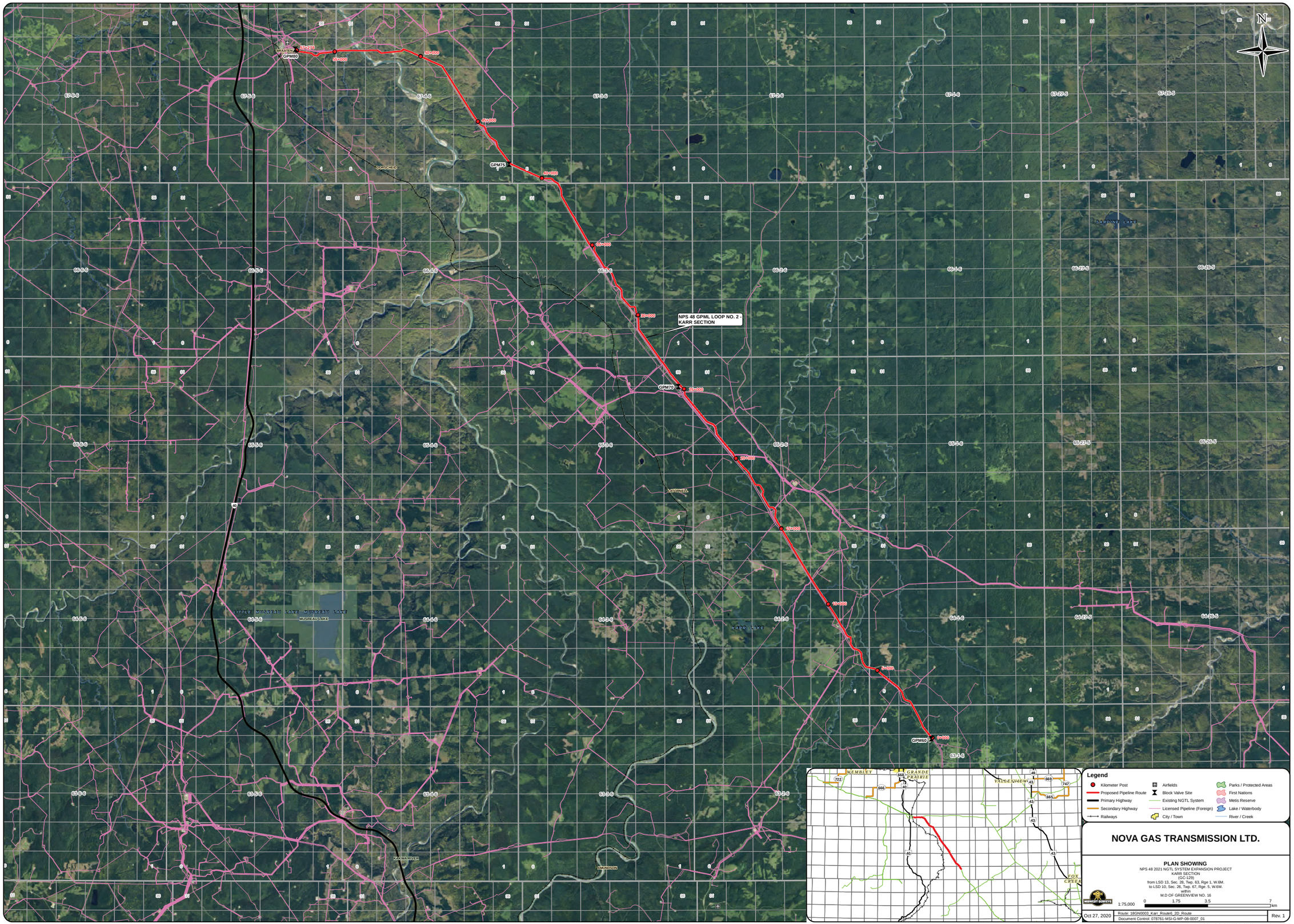

NOVA GAS TRANSMISSION LTD.

PLAN SHOWING

NPS 48 2021 NGTL SYSTEM EXPANSION PROJECT
KARR SECTION
(GC-129)
from LSD 13, Sec. 28, Twp. 63, Rge 1, W.6M.
to LSD 10, Sec. 26, Twp. 67, Rge. 5, W.6M.
within
M.D OF GREENVIEW NO. 16

1:75,000 — 0 1.75 3.5 7 km

Oct 27, 2020 | Route: 18GN0003_Karr_Route6_2D_Route | Document Control: 078761-MSI-G-MP-08-0007_01 | Rev. 1

M:\projects\2020\PR-0883-20\MAP\PROD\PFB\Attachments\Map\AKI\078761-MSI-G-MP-08-0007_01_PFBOR_Attachment2\Map_Karr.mxd

The information contained herein is compiled from various government and industry sources, subject to copyright, and includes but is not limited to: © Government of Alberta 2009, © Department of Natural Resources Canada. All rights reserved.
Midwest Surveys Inc. and its data suppliers provide no warranty regarding the accuracy or completeness of this information, and assume no liability for the interpretation or use thereof.

R/W DETAILS
N.T.S.

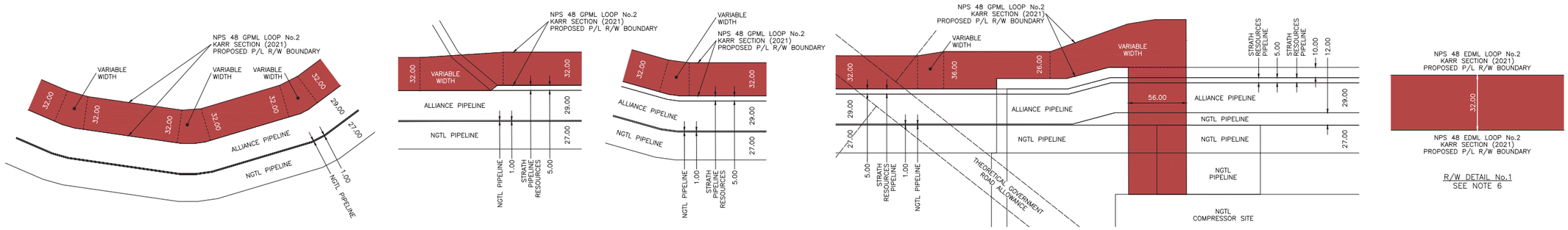

INSET 'D'
SEE NOTE 6

INSET 'C'
SEE NOTE 6

INSET 'B'
SEE NOTE 6

INSET 'A'
SEE NOTE 6

R/W DETAIL No.1
SEE NOTE 6

OWNERSHIP TRACT No.		K-10.0	K-9.0	K-8.0	K-7.0	K-6.0	K-5.0	K-4.0	K-3.0	K-2.0	K-1.0
AREA (ha) AND LENGTH (m) OF PERMANENT EASEMENT		AREA 0.081 LENGTH 24.6	AREA 0.002 LENGTH 0.0	AREA 3.239 LENGTH 1012.7	AREA 0.684 LENGTH 213.7	AREA 3.556 LENGTH 1109.6	AREA 0.374 LENGTH 116.8	AREA 2.522 LENGTH 788.1	AREA 2.841 LENGTH 882.6	AREA 0.215 LENGTH 67.3	AREA 1.647 LENGTH 394.6

PLAN
SCALE 1:7500

FOR CONTINUATION SEE DRAWING 78761-10-ML-02-002

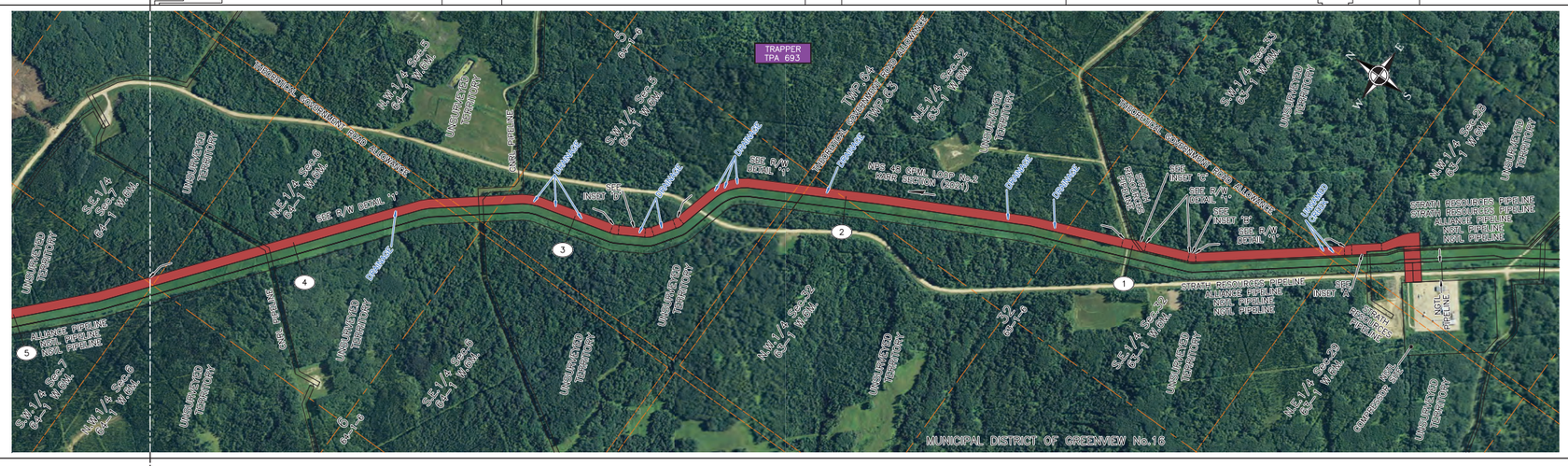

PIPELINE PLAN
AND PROFILE IN:
N.W.1/4 Sec.28
S.W.1/4 Sec.33
S.E.1/4 Sec.32
N.E.1/4 Sec.32
N.W.1/4 Sec.32
Twp.63 Rge.1 W.6M.

S.W.1/4 Sec.5
N.W.1/4 Sec.5
N.E.1/4 Sec.6
N.W.1/4 Sec.6
S.E.1/4 Sec.7
Twp.64 Rge.1 W.6M.
AND THROUGH THEORETICAL
ROAD ALLOWANCES

PROFILE
SCALE
1:7500 HOR.
1:2000 VERT.

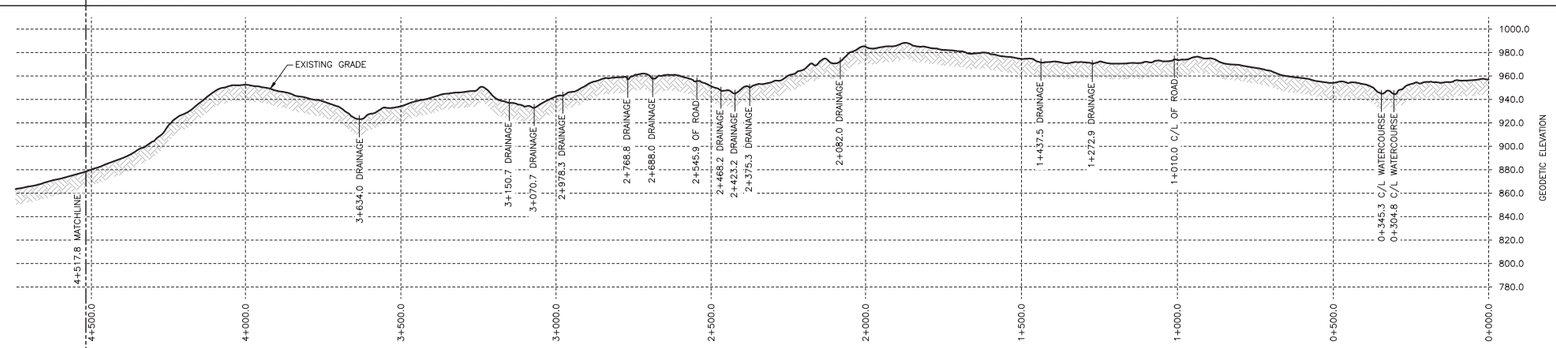

GENERAL NOTES

1. ALL CHAINAGES AND DIMENSIONS ARE IN METRES UNLESS NOTED OTHERWISE.
2. PLAN AND PROFILE INFORMATION HAS BEEN OBTAINED FROM LiDAR AND FIELD SURVEY.
3. THIS DOCUMENT IS NOT A PLAN OF SURVEY, BUT IS A GRAPHICAL REPRESENTATION OF THE APPROXIMATE SIZE, CONFIGURATION AND LOCATION OF PROPERTY OWNERSHIP. IT IS NOT INTENDED TO BE USED FOR LEGAL DESCRIPTIONS, CALCULATING EXACT DIMENSIONS OR PROPERTY AREAS.
4. CONVERSION FACTOR FOR HECTARES TO ACRES IS: 1 HECTARE = 2.4710 ACRES.
5. FULL SIZE DRAWINGS ARE PLOTTED ON 707 x 1000 (B1 SIZED PAPER). REDUCED SIZE DRAWINGS ARE NOT TO SCALE.
6. RIGHT-OF-WAY WIDTH WILL VARY AT SPECIFIC LOCATIONS DUE TO ENGINEERING AND CONSTRUCTION RESTRICTIONS.
7. CHAINAGES SHOWN ARE CONTOUR.

REFERENCE DRAWINGS

DRAWING No.	TITLE
–	

LEGEND

KP	KILOMETRE POST
	PROPOSED PIPELINE RIGHT OF WAY
	PROPOSED VALVE SITE
	PROPERTY BOUNDARY
	TRAPPER BOUNDARY
	DIRECTION OF FLOW
A/R	ACCESS ROAD
P/L	PIPELINE
R/W	RIGHT-OF-WAY
NPS	NOMINAL PIPE SIZE
m	METRES
ha	HECTARES
NGTL	NOVA GAS TRANSMISSION LTD.

REVISIONS

NO.	DESCRIPTION	DATE	REV BY	CHK BY	APP BY
0	PLAN ISSUED	05/01/20	JT	CB	WM

CER APPROVAL

LAND TITLES STAMP

PLAN No.
ENTERED AND REGISTERED
ON _____
INSTRUMENT No. _____
A.D. REGISTRAR

PIPELINE INFORMATION

PROJECT DEF. No.
PROJECT MANAGER

LIMITS OF SHEET	QTR.	SEC.	TWP.	RGE.	MER.
UPSTREAM	N.W.	28	63	1	6
DOWNSTREAM	S.E.	7	64	1	6

TC Energy

NPS 48 GPML LOOP No.2 – KARR SECTION (2021)

FLOC: 78761 | STATION: 0+000.0 TO 4+517.8 | DISCIPLINE: 10

PLAN AND PROFILE
ALBERTA

SCALE 1:7500 | DRAWING No 78761-10-ML-02-001 | REV 00

TC_PPBR_BR.DWG 707X1000

CADD DRAWING: DO NOT MAKE MANUAL REVISIONS

R/W DETAILS
N.T.S.

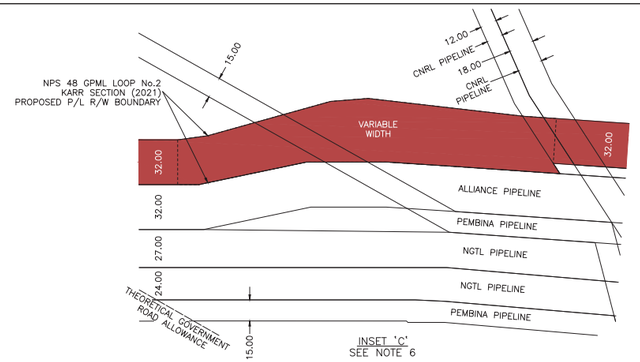

INSET 'C'
SEE NOTE 6

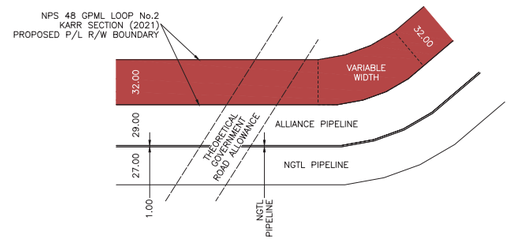

INSET 'B'
SEE NOTE 6

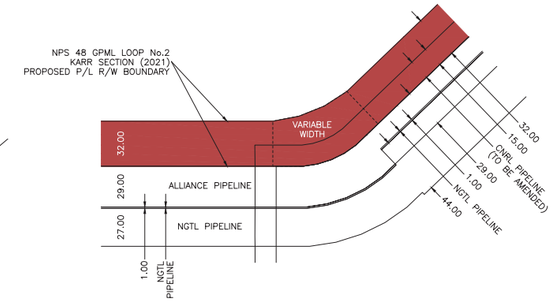

INSET 'A'
SEE NOTE 6

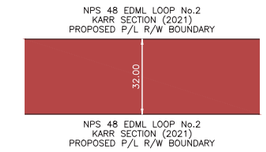

R/W DETAIL No.1
SEE NOTE 6

OWNERSHIP TRACT No.	K-17.0	K-16.0	K-15.0	K-14.0	K-13.0	K-12.0	K-11.0
AREA (ha) AND LENGTH (m) OF PERMANENT EASEMENT	AREA 0.892 LENGTH 278.8	AREA 2.276 LENGTH 651.6	AREA 3.276 LENGTH 1023.6	AREA 0.378 LENGTH 114.3	AREA 3.103 LENGTH 969.7	AREA 1.625 LENGTH 501.2	AREA 3.150 LENGTH 984.8

PLAN
SCALE 1:7500

FOR CONTINUATION SEE DRAWING 78761-10-ML-02-003

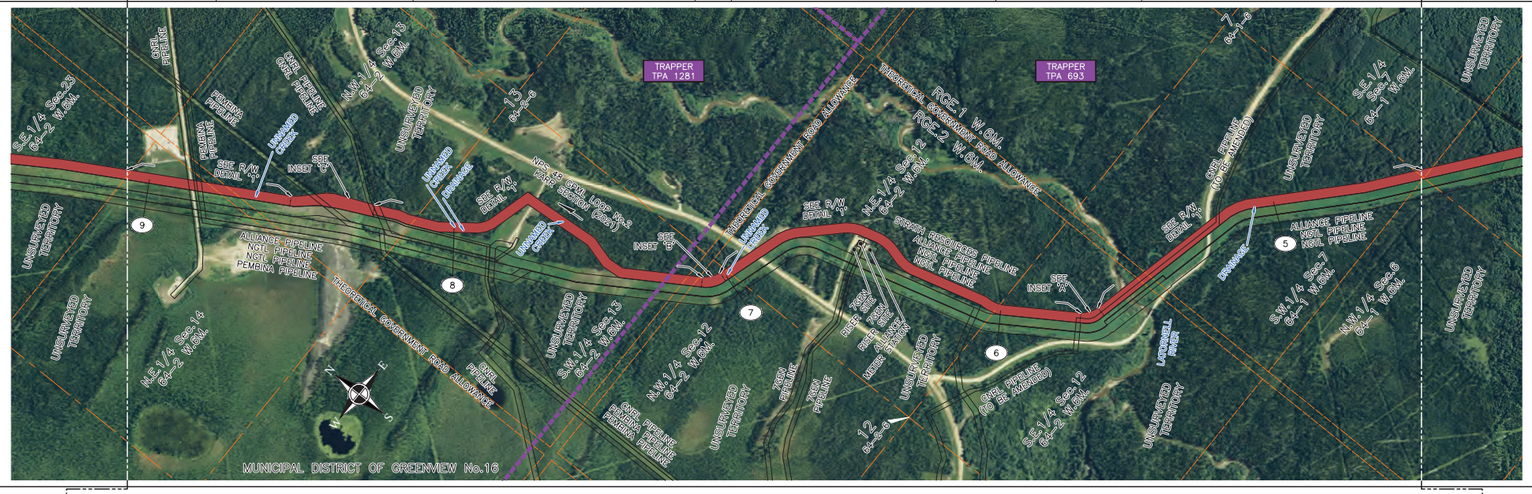

PIPELINE PLAN
AND PROFILE IN:
S.W.1/4 Sec.7
Twp.64 Rge.1 W.6M.

S.E.1/4 Sec.12
N.E.1/4 Sec.12
N.W.1/4 Sec.12
S.W.1/4 Sec.13
N.W.1/4 Sec.13
N.E.1/4 Sec.14
Twp.64 Rge.2 W.6M.
AND THROUGH THEORETICAL
ROAD ALLOWANCES

FOR CONTINUATION SEE DRAWING 78761-10-ML-02-001

PROFILE
SCALE
1:7500 HOR.
1:2000 VERT.

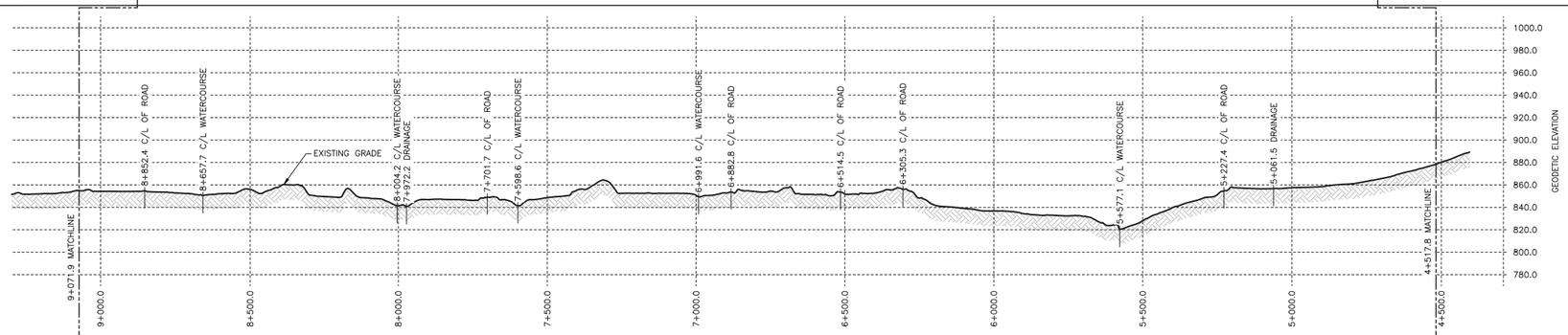

GENERAL NOTES

1. ALL CHAINAGES AND DIMENSIONS ARE IN METRES UNLESS NOTED OTHERWISE.
2. PLAN AND PROFILE INFORMATION HAS BEEN OBTAINED FROM LiDAR AND FIELD SURVEY.
3. THIS DOCUMENT IS NOT A PLAN OF SURVEY, BUT IS A GRAPHICAL REPRESENTATION OF THE APPROXIMATE SIZE, CONFIGURATION AND LOCATION OF PROPERTY OWNERSHIP. IT IS NOT INTENDED TO BE USED FOR LEGAL DESCRIPTIONS, CALCULATING EXACT DIMENSIONS OR PROPERTY AREAS.
4. CONVERSION FACTOR FOR HECTARES TO ACRES IS: 1 HECTARE = 2.4710 ACRES.
5. FULL SIZE DRAWINGS ARE PLOTTED ON 707 x 1000 (B1 SIZED PAPER). REDUCED SIZE DRAWINGS ARE NOT TO SCALE.
6. RIGHT-OF-WAY WIDTH WILL VARY AT SPECIFIC LOCATIONS DUE TO ENGINEERING AND CONSTRUCTION RESTRICTIONS.
7. CHAINAGES SHOWN ARE CONTOUR.

REFERENCE DRAWINGS

DRAWING No.	TITLE
–	

LEGEND

KP	KILOMETRE POST
	PROPOSED PIPELINE RIGHT OF WAY
	PROPOSED VALVE SITE
	PROPERTY BOUNDARY
	TRAPPER BOUNDARY
	DIRECTION OF FLOW
A/R	ACCESS ROAD
P/L	PIPELINE
R/W	RIGHT-OF-WAY
NPS	NOMINAL PIPE SIZE
m	METRES
ha	HECTARES
NGTL	NOVA GAS TRANSMISSION LTD.

REVISIONS

NO.	DESCRIPTION	DATE	REV BY	CHK BY	APP BY
0	PLAN ISSUED	05/01/20	JT	CB	WM

CER APPROVAL

LAND TITLES STAMP

PLAN No.
ENTERED AND REGISTERED
ON _____
INSTRUMENT No. _____
A.D. REGISTRAR

PIPELINE INFORMATION

PROJECT DEF. No.
PROJECT MANAGER

LIMITS OF SHEET	QTR.	SEC.	TWP.	RGE.	MER.
UPSTREAM	S.W.	7	64	1	6
DOWNSTREAM	N.E.	14	64	2	6

TC Energy

NPS 48 GPML LOOP No.2 – KARR SECTION (2021)

FLOC: 78761 | STATION: 4+517.8 TO 9+071.9 | DISCIPLINE: 10

PLAN AND PROFILE
ALBERTA

SCALE 1:7500 | DRAWING No 78761-10-ML-02-002 | REV 00

TC_PPBR_BR.DWG 707X1000

CADD DRAWING: DO NOT MAKE MANUAL REVISIONS

R/W DETAILS
N.T.S.

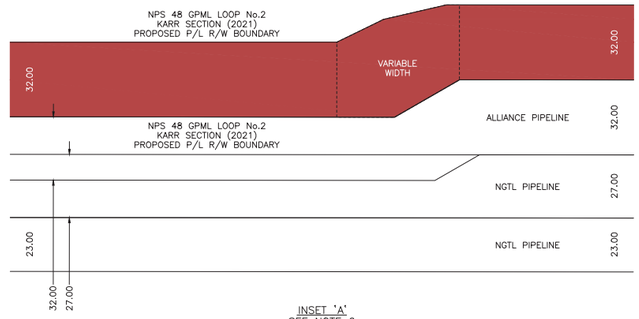

INSET 'A'
SEE NOTE 6

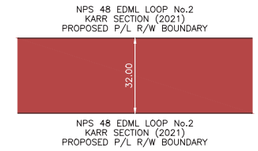

R/W DETAIL No.1
SEE NOTE 6

OWNERSHIP TRACT No.	K-25.0	K-24.0	K-23.0	K-22.0	K-21.0	K-20.0	K-19.0	K-18.0
AREA (ha) AND LENGTH (m) OF PERMANENT EASEMENT	AREA 1.406 LENGTH 439.4	AREA 1.582 LENGTH 494.5	AREA 3.003 LENGTH 938.5	AREA 0.407 LENGTH 127.1	AREA 2.705 LENGTH 845.4	AREA 2.163 LENGTH 671.5	AREA 0.958 LENGTH 299.3	AREA 3.040 LENGTH 950.0

PLAN
SCALE 1:7500

FOR CONTINUATION SEE DRAWING 78761-10-ML-02-004

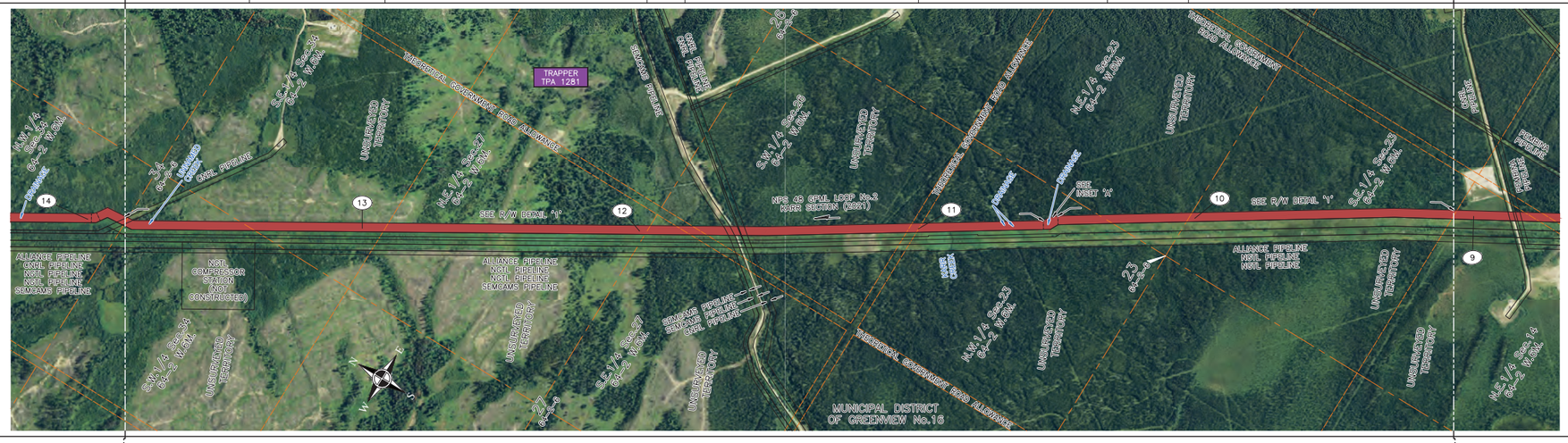

PIPELINE PLAN AND PROFILE IN:
S.E.1/4 Sec.23
N.E.1/4 Sec.23
N.W.1/4 Sec.23
S.W.1/4 Sec.26
S.E.1/4 Sec.27
N.E.1/4 Sec.27
S.E.1/4 Sec.34
S.W.1/4 Sec.34
Twp.64 Rge.2 W.6M.
AND THROUGH THEORETICAL ROAD ALLOWANCES

FOR CONTINUATION SEE DRAWING 78761-10-ML-02-002

PROFILE
SCALE
1:7500 HOR.
1:2000 VERT.

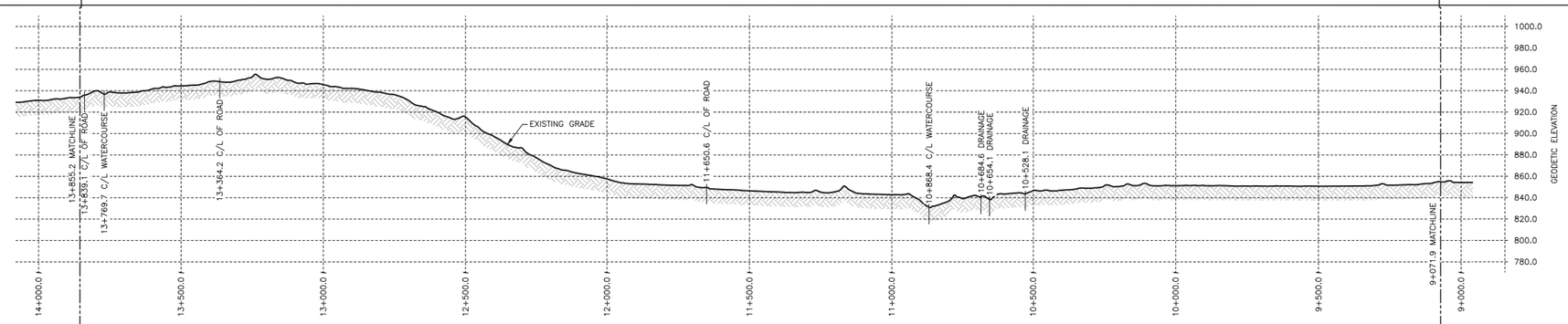

GENERAL NOTES

1. ALL CHAINAGES AND DIMENSIONS ARE IN METRES UNLESS NOTED OTHERWISE.
2. PLAN AND PROFILE INFORMATION HAS BEEN OBTAINED FROM LiDAR AND FIELD SURVEY.
3. THIS DOCUMENT IS NOT A PLAN OF SURVEY, BUT IS A GRAPHICAL REPRESENTATION OF THE APPROXIMATE SIZE, CONFIGURATION AND LOCATION OF PROPERTY OWNERSHIP. IT IS NOT INTENDED TO BE USED FOR LEGAL DESCRIPTIONS, CALCULATING EXACT DIMENSIONS OR PROPERTY AREAS.
4. CONVERSION FACTOR FOR HECTARES TO ACRES IS: 1 HECTARE = 2.4710 ACRES.
5. FULL SIZE DRAWINGS ARE PLOTTED ON 707 x 1000 (B1 SIZED PAPER). REDUCED SIZE DRAWINGS ARE NOT TO SCALE.
6. RIGHT-OF-WAY WIDTH WILL VARY AT SPECIFIC LOCATIONS DUE TO ENGINEERING AND CONSTRUCTION RESTRICTIONS.
7. CHAINAGES SHOWN ARE CONTOUR.

REFERENCE DRAWINGS

DRAWING No.	TITLE
–	

LEGEND

(KP)	KILOMETRE POST
	PROPOSED PIPELINE RIGHT OF WAY
	PROPOSED VALVE SITE
	PROPERTY BOUNDARY
	TRAPPER BOUNDARY
	DIRECTION OF FLOW
A/R	ACCESS ROAD
P/L	PIPELINE
R/W	RIGHT-OF-WAY
NPS	NOMINAL PIPE SIZE
m	METRES
ha	HECTARES
NGTL	NOVA GAS TRANSMISSION LTD.

REVISIONS

NO.	DESCRIPTION	DATE	REV BY	CHK BY	APP BY
0	PLAN ISSUED	05/01/20	JT	CB	WM

CER APPROVAL

LAND TITLES STAMP

PLAN No.
ENTERED AND REGISTERED
ON _____
INSTRUMENT No. _____
A.D. REGISTRAR

PIPELINE INFORMATION

PROJECT DEF. No.
PROJECT MANAGER

LIMITS OF SHEET	QTR.	SEC.	TWP.	RGE.	MER.
UPSTREAM	S.E.	23	64	2	6
DOWNSTREAM	S.W.	34	64	2	6

TC Energy

NPS 48 GPML LOOP No.2 – KARR SECTION (2021)

FLOC: 78761 | STATION: 9+071.9 TO 13+855.2 | DISCIPLINE: 10

PLAN AND PROFILE
ALBERTA

SCALE 1:7500 | DRAWING No 78761-10-ML-02-003 | REV 00

TC_PPBR_BR.DWG 707X1000

CADD DRAWING: DO NOT MAKE MANUAL REVISIONS

R/W DETAILS
N.T.S.

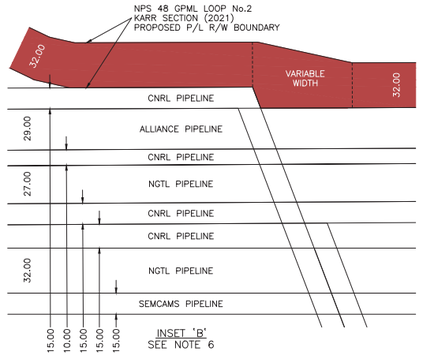

INSET 'B'
SEE NOTE 6

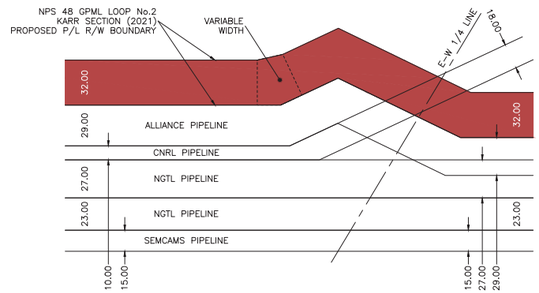

INSET 'A'
SEE NOTE 6

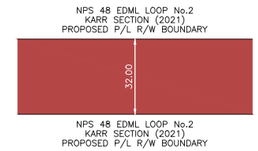

R/W DETAIL No.1
SEE NOTE 6

OWNERSHIP TRACT No.	K-33.0	K-32.0	K-31.0	K-30.0	K-29.0	K-28.0	K-27.0	ROAD	K-26.0
AREA (ha) AND LENGTH (m) OF PERMANENT EASEMENT	AREA 0.827 LENGTH 258.5	AREA 2.777 LENGTH 867.7	AREA 2.729 LENGTH 852.7	AREA 0.120 LENGTH 37.5	AREA 3.523 LENGTH 1100.9	AREA 2.233 LENGTH 683.4	AREA 0.762 LENGTH 238.3	LENGTH 23.5	AREA 3.032 LENGTH 946.8

PLAN
SCALE 1:7500

FOR CONTINUATION SEE DRAWING 78761-10-ML-02-005

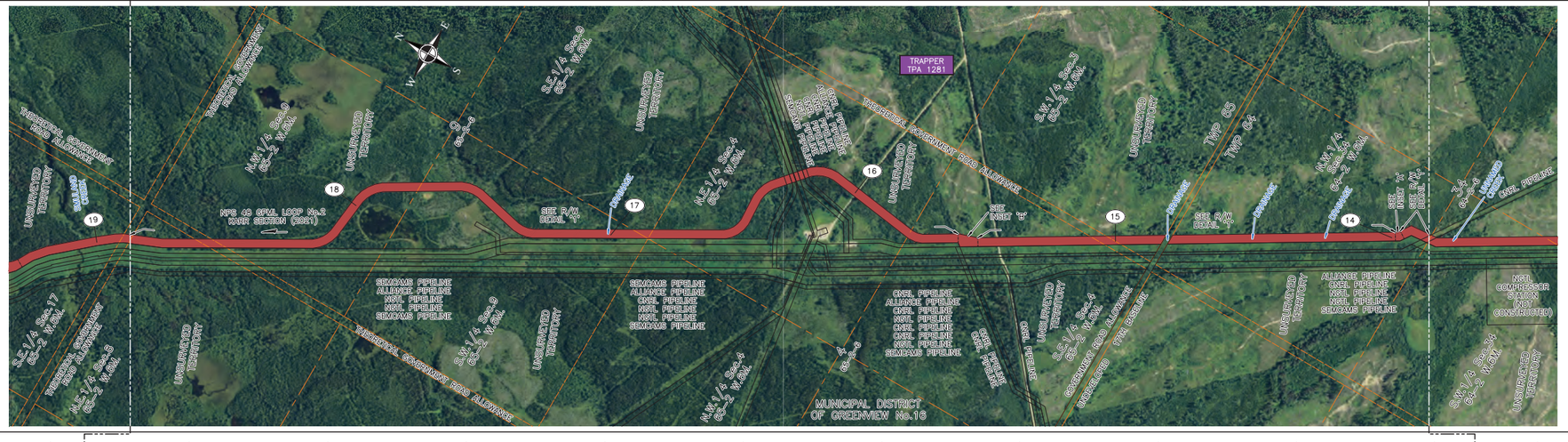

PIPELINE PLAN
AND PROFILE IN:
N.W.1/4 Sec.34
Twp.64 Rge.2 W.6M.

S.W.1/4 Sec.3
S.E.1/4 Sec.4
N.E.1/4 Sec.4
S.E.1/4 Sec.9
S.W.1/4 Sec.9
N.W.1/4 Sec.9
N.E.1/4 Sec.8
Twp.65 Rge.2 W.6M.
AND THROUGH THEORETICAL
ROAD ALLOWANCES

FOR CONTINUATION SEE DRAWING 78761-10-ML-02-003

PROFILE
SCALE
1:7500 HOR.
1:2000 VERT.

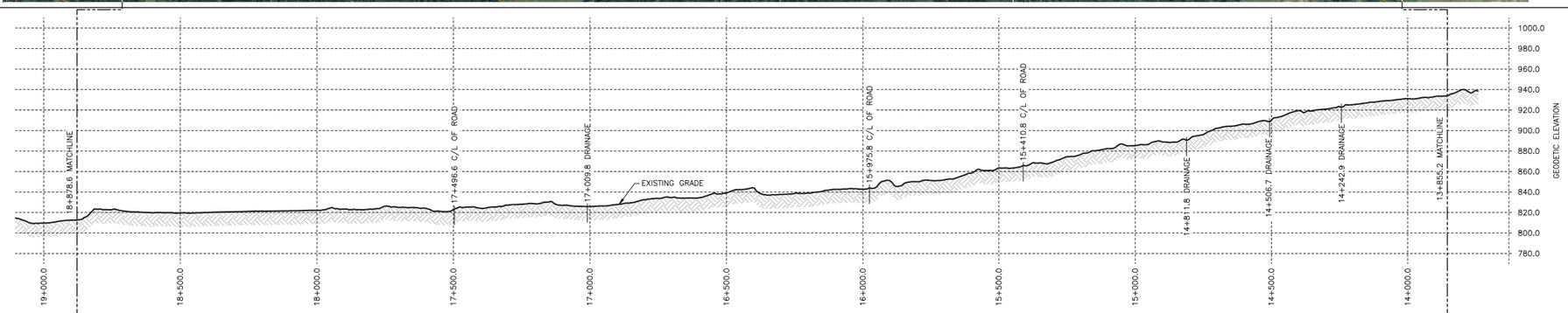

GENERAL NOTES

1. ALL CHAINAGES AND DIMENSIONS ARE IN METRES UNLESS NOTED OTHERWISE.
2. PLAN AND PROFILE INFORMATION HAS BEEN OBTAINED FROM LiDAR AND FIELD SURVEY.
3. THIS DOCUMENT IS NOT A PLAN OF SURVEY, BUT IS A GRAPHICAL REPRESENTATION OF THE APPROXIMATE SIZE, CONFIGURATION AND LOCATION OF PROPERTY OWNERSHIP. IT IS NOT INTENDED TO BE USED FOR LEGAL DESCRIPTIONS, CALCULATING EXACT DIMENSIONS OR PROPERTY AREAS.
4. CONVERSION FACTOR FOR HECTARES TO ACRES IS: 1 HECTARE = 2.4710 ACRES.
5. FULL SIZE DRAWINGS ARE PLOTTED ON 707 x 1000 (B1 SIZED PAPER). REDUCED SIZE DRAWINGS ARE NOT TO SCALE.
6. RIGHT-OF-WAY WIDTH WILL VARY AT SPECIFIC LOCATIONS DUE TO ENGINEERING AND CONSTRUCTION RESTRICTIONS.
7. CHAINAGES SHOWN ARE CONTOUR.

REFERENCE DRAWINGS

DRAWING No.	TITLE
–	

LEGEND

KP	KILOMETRE POST
	PROPOSED PIPELINE RIGHT OF WAY
	PROPOSED VALVE SITE
	PROPERTY BOUNDARY
	TRAPPER BOUNDARY
	DIRECTION OF FLOW
A/R	ACCESS ROAD
P/L	PIPELINE
R/W	RIGHT-OF-WAY
NPS	NOMINAL PIPE SIZE
m	METRES
ha	HECTARES
NGTL	NOVA GAS TRANSMISSION LTD.

REVISIONS

NO.	DESCRIPTION	DATE	REV BY	CHK BY	APP BY
0	PLAN ISSUED	05/01/20	JT	CB	WM

CER APPROVAL

LAND TITLES STAMP

PLAN No.
ENTERED AND REGISTERED
ON _____
INSTRUMENT No. _____
A.D. REGISTRAR

PIPELINE INFORMATION

PROJECT DEF. No.
PROJECT MANAGER

LIMITS OF SHEET	QTR.	SEC.	TWP.	RGE.	MER.
UPSTREAM	N.W.	34	64	2	6
DOWNSTREAM	N.E.	8	65	2	6

TC Energy

NPS 48 GPML LOOP No.2 – KARR SECTION (2021)

FLOC: 78761 | STATION: 13+855.2 TO 18+878.6 | DISCIPLINE: 10

PLAN AND PROFILE
ALBERTA

SCALE 1:7500 | DRAWING No 78761-10-ML-02-004 | REV 00

TC_PPBR_BR.DWG 707X1000

CADD DRAWING: DO NOT MAKE MANUAL REVISIONS

R/W DETAILS
N.T.S.

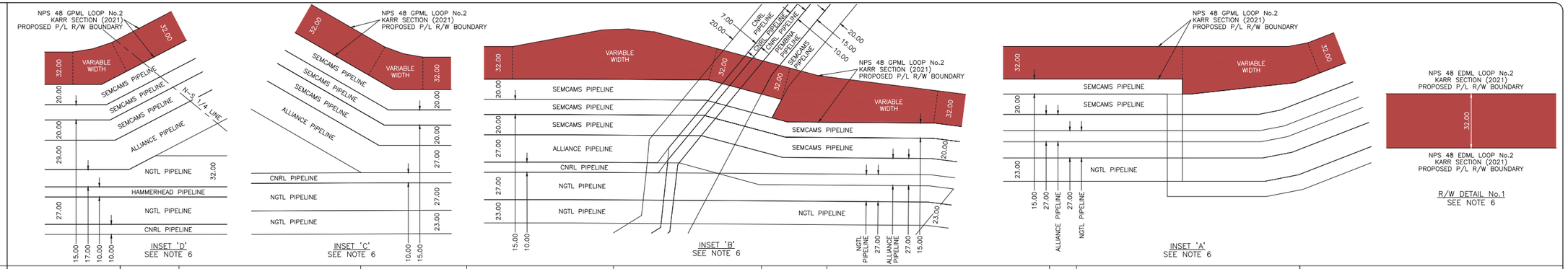

OWNERSHIP TRACT No.		K-42.0	K-41.0	K-40.0	K-39.0	K-38.0	K-37.0	K-36.0	K-35.0	K-34.0
AREA (ha) AND LENGTH (m) OF PERMANENT EASEMENT		AREA 0.810 LENGTH 253.0	AREA 2.603 LENGTH 813.5	AREA 1.503 LENGTH 466.9	AREA 2.307 LENGTH 720.3	AREA 2.181 LENGTH 678.5	AREA 0.955 LENGTH 298.5	AREA 3.574 LENGTH 1008.7	AREA 0.173 LENGTH 53.9	AREA 3.466 LENGTH 1048.0

FOR CONTINUATION SEE DRAWING 78761-10-ML-02-006

PLAN
SCALE 1:7500

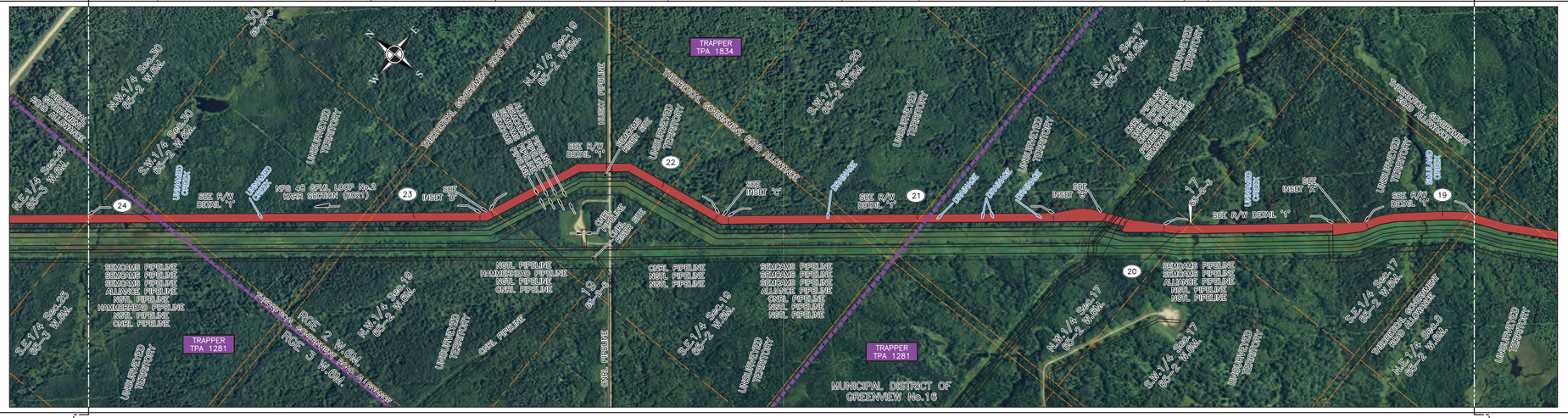

PIPELINE PLAN
AND PROFILE IN:
S.E.1/4 Sec.17
S.W.1/4 Sec.17
N.W.1/4 Sec.17
S.W.1/4 Sec.20
S.E.1/4 Sec.19
N.E.1/4 Sec.19
N.W.1/4 Sec.19
S.W.1/4 Sec.30
Twp.65 Rge.2 W.6M.

S.E.1/4 Sec.25
Twp.65 Rge.3 W.6M.
AND THROUGH THEORETICAL
ROAD ALLOWANCES

FOR CONTINUATION SEE DRAWING 78761-10-ML-02-004

PROFILE
SCALE
1:7500 HOR.
1:2000 VERT.

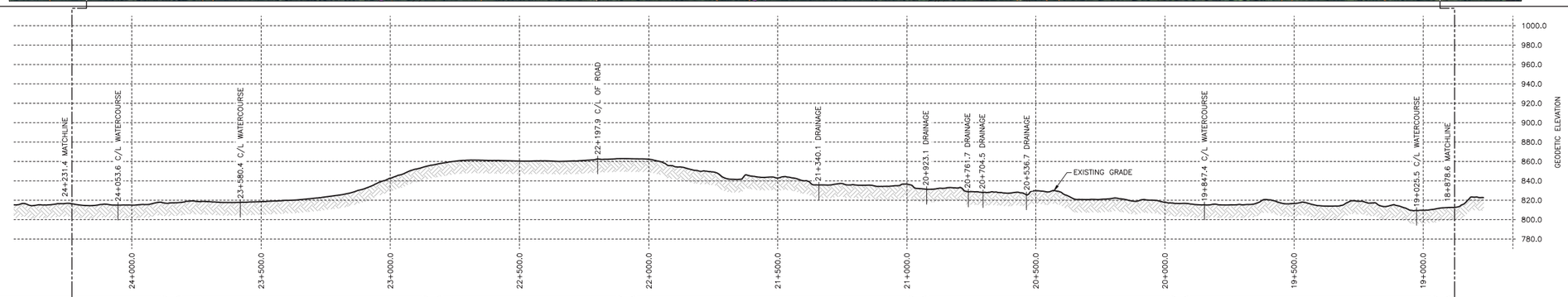

GENERAL NOTES

1. ALL CHAINAGES AND DIMENSIONS ARE IN METRES UNLESS NOTED OTHERWISE.
2. PLAN AND PROFILE INFORMATION HAS BEEN OBTAINED FROM LiDAR AND FIELD SURVEY.
3. THIS DOCUMENT IS NOT A PLAN OF SURVEY, BUT IS A GRAPHICAL REPRESENTATION OF THE APPROXIMATE SIZE, CONFIGURATION AND LOCATION OF PROPERTY OWNERSHIP. IT IS NOT INTENDED TO BE USED FOR LEGAL DESCRIPTIONS, CALCULATING EXACT DIMENSIONS OR PROPERTY AREAS.
4. CONVERSION FACTOR FOR HECTARES TO ACRES IS: 1 HECTARE = 2.4710 ACRES.
5. FULL SIZE DRAWINGS ARE PLOTTED ON 707 x 1000 (B1 SIZED PAPER). REDUCED SIZE DRAWINGS ARE NOT TO SCALE.
6. RIGHT-OF-WAY WIDTH WILL VARY AT SPECIFIC LOCATIONS DUE TO ENGINEERING AND CONSTRUCTION RESTRICTIONS.
7. CHAINAGES SHOWN ARE CONTOUR.

REFERENCE DRAWINGS

DRAWING No.	TITLE
–	

LEGEND

KP	KILOMETRE POST
	PROPOSED PIPELINE RIGHT OF WAY
	PROPOSED VALVE SITE
	PROPERTY BOUNDARY
	TRAPPER BOUNDARY
	DIRECTION OF FLOW
A/R	ACCESS ROAD
P/L	PIPELINE
R/W	RIGHT-OF-WAY
NPS	NOMINAL PIPE SIZE
m	METRES
ha	HECTARES
NGTL	NOVA GAS TRANSMISSION LTD.

REVISIONS

NO.	DESCRIPTION	DATE	REV BY	CHK BY	APP BY
0	PLAN ISSUED	05/01/20	JT	CB	WM

CER APPROVAL

LAND TITLES STAMP

PLAN No.
ENTERED AND REGISTERED
ON _____
INSTRUMENT No. _____
A.D. REGISTRAR

PIPELINE INFORMATION

PROJECT DEF. No.
PROJECT MANAGER

LIMITS OF SHEET	QTR.	SEC.	TWP.	RGE.	MER.
UPSTREAM	S.E.	17	65	2	6
DOWNSTREAM	S.E.	25	65	3	6

TC Energy

NPS 48 GPML LOOP No.2 – KARR SECTION (2021)

FLOC: 78761 | STATION: 18+878.6 TO 24+231.4 | DISCIPLINE: 10

PLAN AND PROFILE
ALBERTA

SCALE 1:7500 | DRAWING No 78761-10-ML-02-005 | REV 00

TC_PPBR_BR.DWG 707X1000

CADD DRAWING: DO NOT MAKE MANUAL REVISIONS

R/W DETAILS
N.T.S.

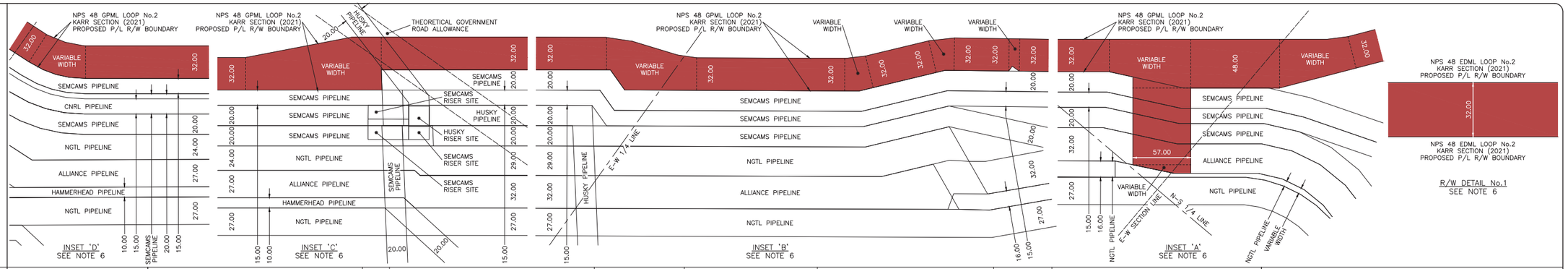

R/W DETAIL No.1
SEE NOTE 6

OWNERSHIP TRACT No.	K-50.0	K-49.0	K-48.0	K-47.0	K-46.0	K-45.0	K-44.0	K-43.0
AREA (ha) AND LENGTH (m) OF PERMANENT EASEMENT	AREA 3.123 LENGTH 975.0	AREA 0.129 LENGTH 40.3	AREA 3.105 LENGTH 970.2	AREA 1.415 LENGTH 396.2	AREA 1.973 LENGTH 596.8	AREA 2.495 LENGTH 780.0	AREA 1.487 LENGTH 261.6	AREA 3.273 LENGTH 992.6

PLAN
SCALE 1:7500

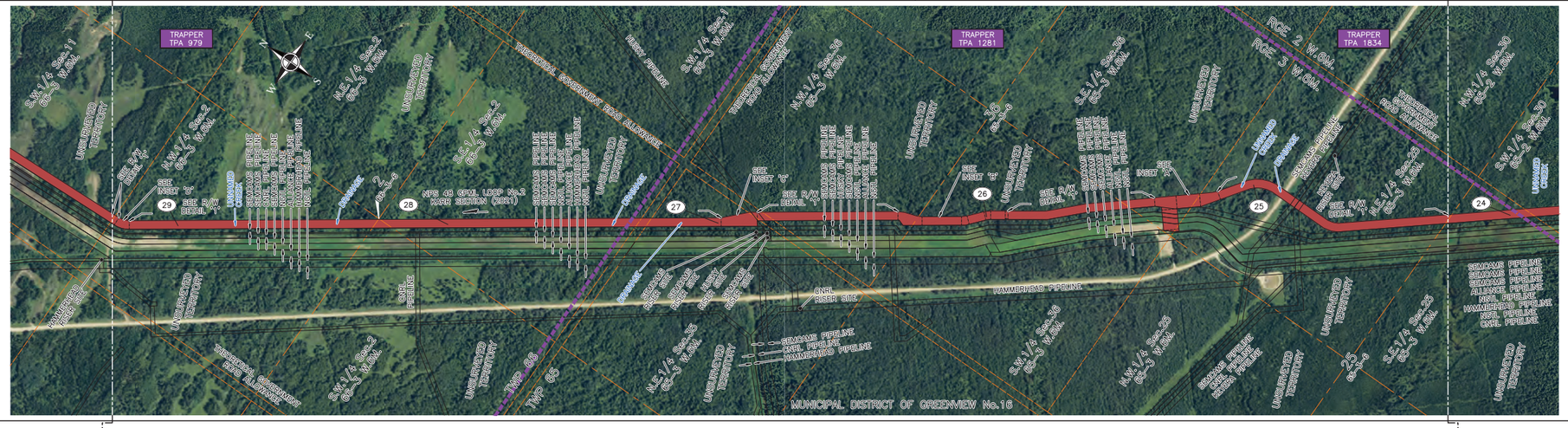

PIPELINE PLAN
AND PROFILE IN:
N.E.1/4 Sec.25
S.E.1/4 Sec.36
S.W.1/4 Sec.36
N.W.1/4 Sec.36
N.E.1/4 Sec.35
Twp.65 Rge.3 W.6M.

S.E.1/4 Sec.2
S.W.1/4 Sec.2
N.W.1/4 Sec.2
Twp.66 Rge.3 W.6M.
AND THROUGH THEORETICAL
ROAD ALLOWANCES

FOR CONTINUATION SEE DRAWING 78761-10-ML-02-007

FOR CONTINUATION SEE DRAWING 78761-10-ML-02-005

PROFILE
SCALE
1:7500 HOR.
1:2000 VERT.

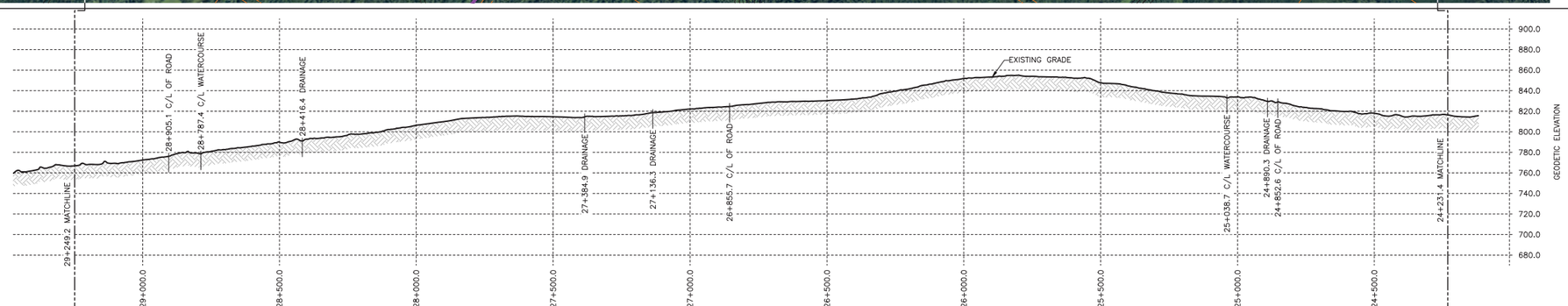

GENERAL NOTES

1. ALL CHAINAGES AND DIMENSIONS ARE IN METRES UNLESS NOTED OTHERWISE.
2. PLAN AND PROFILE INFORMATION HAS BEEN OBTAINED FROM LiDAR AND FIELD SURVEY.
3. THIS DOCUMENT IS NOT A PLAN OF SURVEY, BUT IS A GRAPHICAL REPRESENTATION OF THE APPROXIMATE SIZE, CONFIGURATION AND LOCATION OF PROPERTY OWNERSHIP. IT IS NOT INTENDED TO BE USED FOR LEGAL DESCRIPTIONS, CALCULATING EXACT DIMENSIONS OR PROPERTY AREAS.
4. CONVERSION FACTOR FOR HECTARES TO ACRES IS: 1 HECTARE = 2.4710 ACRES.
5. FULL SIZE DRAWINGS ARE PLOTTED ON 707 x 1000 (B1 SIZED PAPER). REDUCED SIZE DRAWINGS ARE NOT TO SCALE.
6. RIGHT-OF-WAY WIDTH WILL VARY AT SPECIFIC LOCATIONS DUE TO ENGINEERING AND CONSTRUCTION RESTRICTIONS.
7. CHAINAGES SHOWN ARE CONTOUR.

REFERENCE DRAWINGS

DRAWING No.	TITLE
–	

LEGEND

(KP)	KILOMETRE POST
	PROPOSED PIPELINE RIGHT OF WAY
	PROPOSED VALVE SITE
	PROPERTY BOUNDARY
	TRAPPER BOUNDARY
	DIRECTION OF FLOW
A/R	ACCESS ROAD
P/L	PIPELINE
R/W	RIGHT-OF-WAY
NPS	NOMINAL PIPE SIZE
m	METRES
ha	HECTARES
NGTL	NOVA GAS TRANSMISSION LTD.

REVISIONS

NO.	DESCRIPTION	DATE	REV BY	CHK BY	APP BY
0	PLAN ISSUED	05/01/20	JT	CB	WM

CER APPROVAL

LAND TITLES STAMP

PLAN No.
ENTERED AND REGISTERED
ON _____
INSTRUMENT No. _____
A.D. REGISTRAR

PIPELINE INFORMATION

PROJECT DEF. No.
PROJECT MANAGER

LIMITS OF SHEET	QTR.	SEC.	TWP.	RGE.	MER.
UPSTREAM	N.E.	25	65	3	6
DOWNSTREAM	N.W.	2	66	3	6

TC Energy

NPS 48 GPML LOOP No.2 – KARR SECTION (2021)

FLOC: 78761 | STATION: 24+231.4 TO 29+249.2 | DISCIPLINE: 10

PLAN AND PROFILE
ALBERTA

SCALE 1:7500 | DRAWING No 78761-10-ML-02-006 | REV. 00

TC_PPBR_BR.DWG 707X1000

CADD DRAWING: DO NOT MAKE MANUAL REVISIONS

R/W DETAILS
N.T.S.

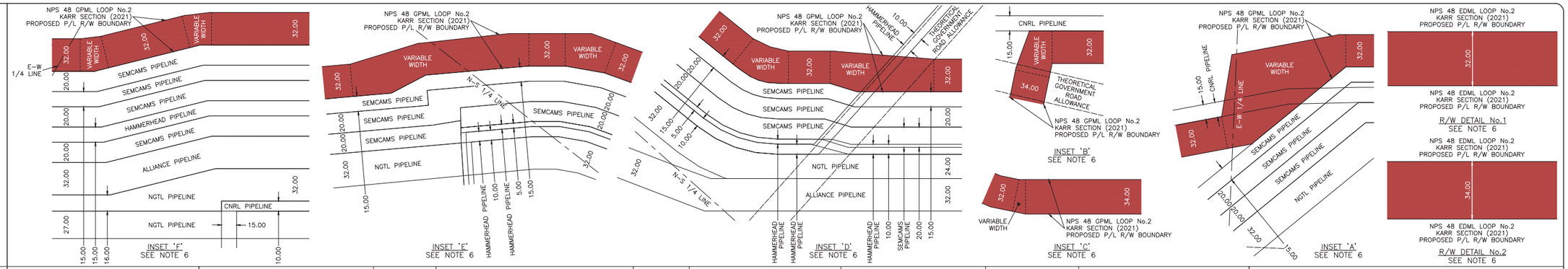

OWNERSHIP TRACT No.		K-58.0	K-57.0	K-56.0	K-55.0	K-54.0	K-53.0	K-52.0	K-51.0
AREA (ha) AND LENGTH (m) OF PERMANENT EASEMENT		AREA 2.485 LENGTH 776.6	AREA 1.065 LENGTH 332.9	AREA 2.822 LENGTH 881.6	AREA 0.834 LENGTH 253.0	AREA 2.359 LENGTH 721.0	AREA 2.444 LENGTH 752.6	AREA 1.527 LENGTH 460.6	AREA 2.966 LENGTH 840.5

PLAN
SCALE 1:7500

FOR CONTINUATION SEE DRAWING 78761-10-ML-02-008

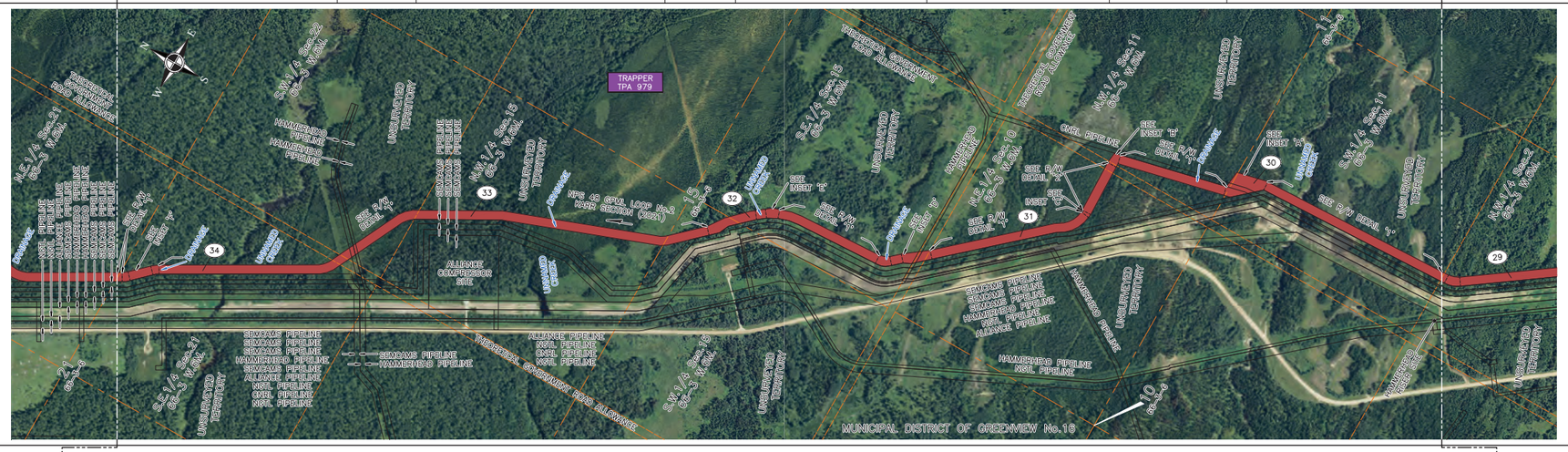

PIPELINE PLAN
AND PROFILE IN:
S.W.1/4 Sec.11
N.W.1/4 Sec.11
N.E.1/4 Sec.10
S.E.1/4 Sec.15
S.W.1/4 Sec.15
N.W.1/4 Sec.15
S.W.1/4 Sec.22
S.E.1/4 Sec.21
Twp.66 Rge.3 W.6M.
AND THROUGH THEORETICAL
ROAD ALLOWANCES

FOR CONTINUATION SEE DRAWING 78761-10-ML-02-006

PROFILE
SCALE
1:7500 HOR.
1:2000 VERT.

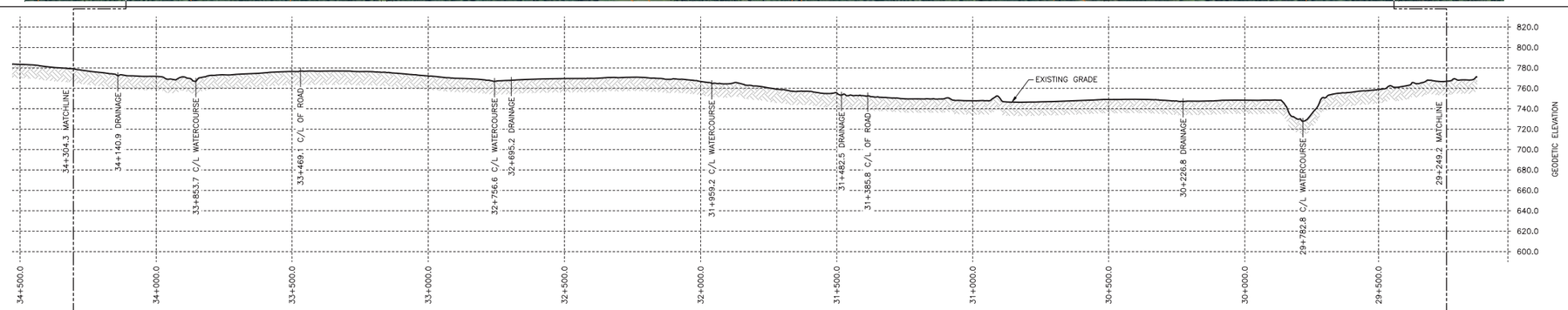

GENERAL NOTES

1. ALL CHAINAGES AND DIMENSIONS ARE IN METRES UNLESS NOTED OTHERWISE.
2. PLAN AND PROFILE INFORMATION HAS BEEN OBTAINED FROM LiDAR AND FIELD SURVEY.
3. THIS DOCUMENT IS NOT A PLAN OF SURVEY, BUT IS A GRAPHICAL REPRESENTATION OF THE APPROXIMATE SIZE, CONFIGURATION AND LOCATION OF PROPERTY OWNERSHIP. IT IS NOT INTENDED TO BE USED FOR LEGAL DESCRIPTIONS, CALCULATING EXACT DIMENSIONS OR PROPERTY AREAS.
4. CONVERSION FACTOR FOR HECTARES TO ACRES IS: 1 HECTARE = 2.4710 ACRES.
5. FULL SIZE DRAWINGS ARE PLOTTED ON 707 x 1000 (B1 SIZED PAPER). REDUCED SIZE DRAWINGS ARE NOT TO SCALE.
6. RIGHT-OF-WAY WIDTH WILL VARY AT SPECIFIC LOCATIONS DUE TO ENGINEERING AND CONSTRUCTION RESTRICTIONS.
7. CHAINAGES SHOWN ARE CONTOUR.

REFERENCE DRAWINGS

DRAWING No.	TITLE
–	

LEGEND

(KP)	KILOMETRE POST
	PROPOSED PIPELINE RIGHT OF WAY
	PROPOSED VALVE SITE
	PROPERTY BOUNDARY
	TRAPPER BOUNDARY
	DIRECTION OF FLOW
A/R	ACCESS ROAD
P/L	PIPELINE
R/W	RIGHT-OF-WAY
NPS	NOMINAL PIPE SIZE
m	METRES
ha	HECTARES
NGTL	NOVA GAS TRANSMISSION LTD.

REVISIONS

NO.	DESCRIPTION	DATE	REV BY	CHK BY	APP BY
0	PLAN ISSUED	05/01/20	JT	DB	WM

CER APPROVAL

LAND TITLES STAMP

PLAN No.
ENTERED AND REGISTERED
ON _____
INSTRUMENT No. _____
A.D. REGISTRAR

PIPELINE INFORMATION

PROJECT DEF. No.
PROJECT MANAGER

LIMITS OF SHEET	QTR.	SEC.	TWP.	RGE.	MER.
UPSTREAM	S.W.	11	66	3	6
DOWNSTREAM	S.E.	21	66	3	6

TC Energy

NPS 48 GPML LOOP No.2 – KARR SECTION (2021)

FLOC: 78761 | STATION: 29+249.2 TO 34+304.3 | DISCIPLINE: 10

PLAN AND PROFILE
ALBERTA

SCALE 1:7500 | DRAWING No 78761-10-ML-02-007 | REV 00

TC_PPBR_BR.DWG 707X1000

CADD DRAWING: DO NOT MAKE MANUAL REVISIONS

R/W DETAILS
N.T.S.

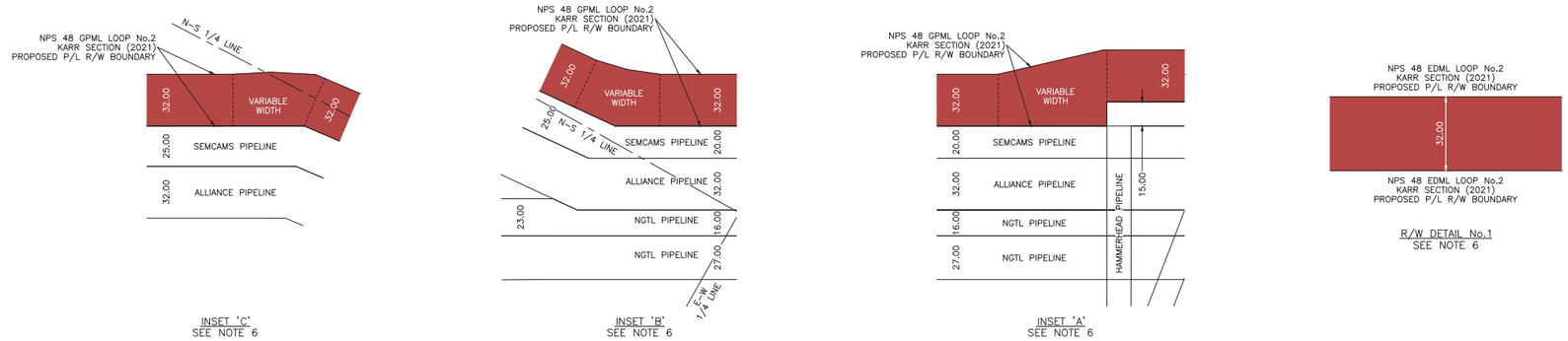

OWNERSHIP TRACT No.	K-66.0	K-65.0	K-64.0	K-63.0	K-62.0	K-61.0	K-60.0	K-59.0
AREA (ha) AND LENGTH (m) OF PERMANENT EASEMENT	AREA 1.451 LENGTH 421.8	AREA 1.303 LENGTH 433.6	AREA 2.955 LENGTH 923.3	AREA 1.711 LENGTH 520.0	AREA 1.323 LENGTH 413.5	AREA 3.039 LENGTH 949.6	AREA 0.762 LENGTH 238.2	AREA 2.569 LENGTH 802.7

PLAN
SCALE 1:7500

FOR CONTINUATION SEE DRAWING 78761-10-ML-02-009

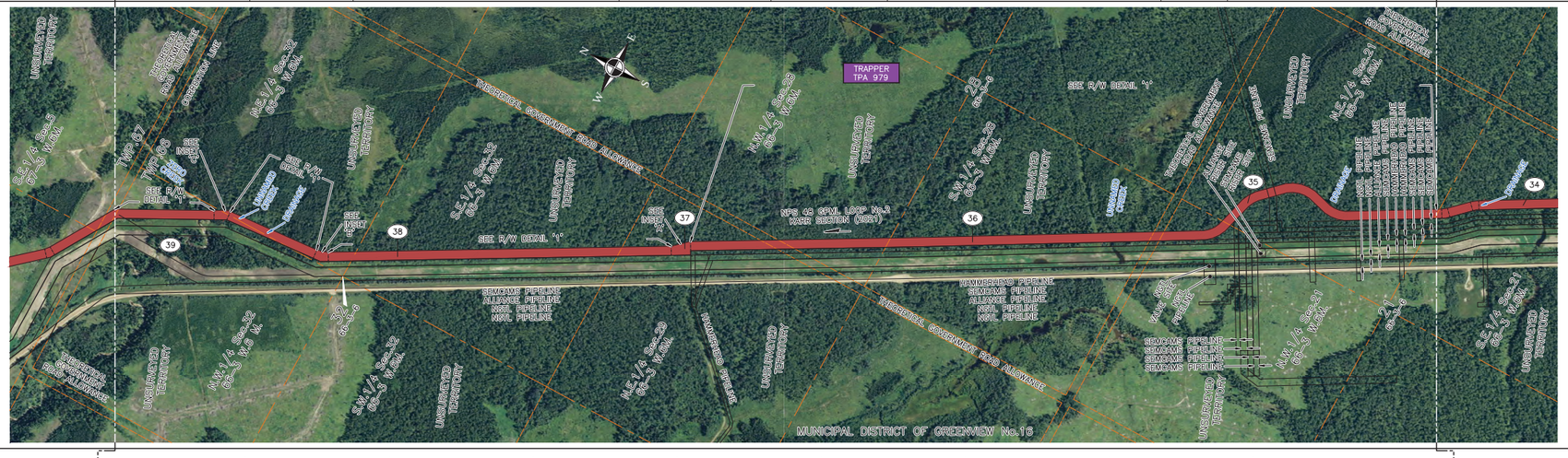

PIPELINE PLAN
AND PROFILE IN:
N.E.1/4 Sec.21
N.W.1/4 Sec.21
S.W.1/4 Sec.28
N.W.1/4 Sec.28
N.E.1/4 Sec.29
S.E.1/4 Sec.32
N.E.1/4 Sec.32
N.W.1/4 Sec.32
Twp.66 Rge.3 W.6M.
AND THROUGH THEORETICAL
ROAD ALLOWANCES

FOR CONTINUATION SEE DRAWING 78761-10-ML-02-007

PROFILE
SCALE
1:7500 HOR.
1:2000 VERT.

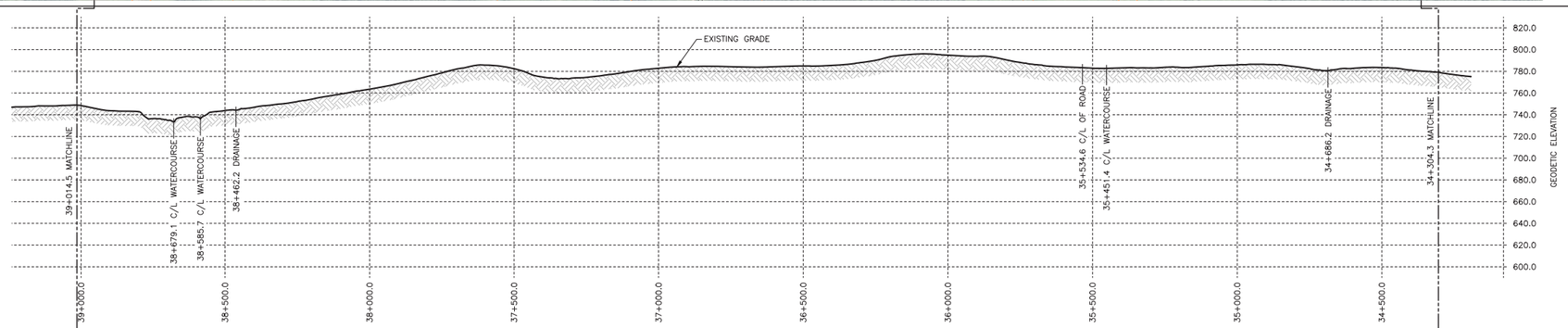

GENERAL NOTES

1. ALL CHAINAGES AND DIMENSIONS ARE IN METRES UNLESS NOTED OTHERWISE.
2. PLAN AND PROFILE INFORMATION HAS BEEN OBTAINED FROM LiDAR AND FIELD SURVEY.
3. THIS DOCUMENT IS NOT A PLAN OF SURVEY, BUT IS A GRAPHICAL REPRESENTATION OF THE APPROXIMATE SIZE, CONFIGURATION AND LOCATION OF PROPERTY OWNERSHIP. IT IS NOT INTENDED TO BE USED FOR LEGAL DESCRIPTIONS, CALCULATING EXACT DIMENSIONS OR PROPERTY AREAS.
4. CONVERSION FACTOR FOR HECTARES TO ACRES IS: 1 HECTARE = 2.4710 ACRES.
5. FULL SIZE DRAWINGS ARE PLOTTED ON 707 x 1000 (B1 SIZED PAPER). REDUCED SIZE DRAWINGS ARE NOT TO SCALE.
6. RIGHT-OF-WAY WIDTH WILL VARY AT SPECIFIC LOCATIONS DUE TO ENGINEERING AND CONSTRUCTION RESTRICTIONS.
7. CHAINAGES SHOWN ARE CONTOUR.

REFERENCE DRAWINGS

DRAWING No.	TITLE
–	

LEGEND

(KP)	KILOMETRE POST
	PROPOSED PIPELINE RIGHT OF WAY
	PROPOSED VALVE SITE
	PROPERTY BOUNDARY
	TRAPPER BOUNDARY
	DIRECTION OF FLOW
A/R	ACCESS ROAD
P/L	PIPELINE
R/W	RIGHT-OF-WAY
NPS	NOMINAL PIPE SIZE
m	METRES
ha	HECTARES
NGTL	NOVA GAS TRANSMISSION LTD.

REVISIONS

NO.	DESCRIPTION	DATE	REV BY	CHK BY	APP BY
0	PLAN ISSUED	05/01/20	JT	DB	WM

CER APPROVAL

LAND TITLES STAMP

PLAN No.
ENTERED AND REGISTERED
ON _____
INSTRUMENT No. _____
A.D. REGISTRAR

PIPELINE INFORMATION

PROJECT DEF. No.
PROJECT MANAGER

LIMITS OF SHEET	QTR.	SEC.	TWP.	RGE.	MER.
UPSTREAM	N.E.	21	66	3	6
DOWNSTREAM	N.W.	32	66	3	6

TC Energy

NPS 48 GPML LOOP No.2 – KARR SECTION (2021)

FLOC: 78761 | STATION: 34+304.3 TO 39+014.5 | DISCIPLINE: 10

PLAN AND PROFILE
ALBERTA

SCALE 1:7500 | DRAWING No 78761-10-ML-02-008 | REV 00

TC_PPBR_BR.DWG 707X1000

CADD DRAWING: DO NOT MAKE MANUAL REVISIONS

R/W DETAILS
N.T.S.

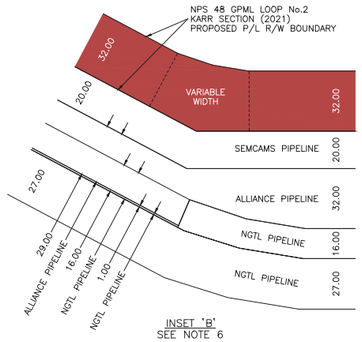

INSET 'B'
SEE NOTE 6

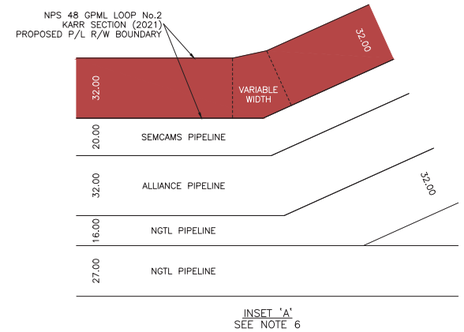

INSET 'A'
SEE NOTE 6

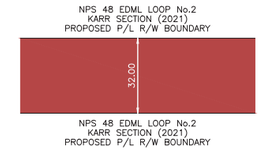

R/W DETAIL No.1
SEE NOTE 6

OWNERSHIP TRACT No.	K-74.0	K-73.0	K-72.0	K-71.0	K-70.0	K-69.0	K-68.0	K-67.0
AREA (ha) AND LENGTH (m) OF PERMANENT EASEMENT	AREA 1.429 LENGTH 438.2	AREA 1.709 LENGTH 541.8	AREA 2.451 LENGTH 763.1	AREA 1.790 LENGTH 559.4	AREA 1.133 LENGTH 354.0	AREA 2.836 LENGTH 886.1	AREA 2.853 LENGTH 890.2	AREA 0.321 LENGTH 102.0

PLAN
SCALE 1:7500

FOR CONTINUATION SEE DRAWING 78761-10-ML-02-010

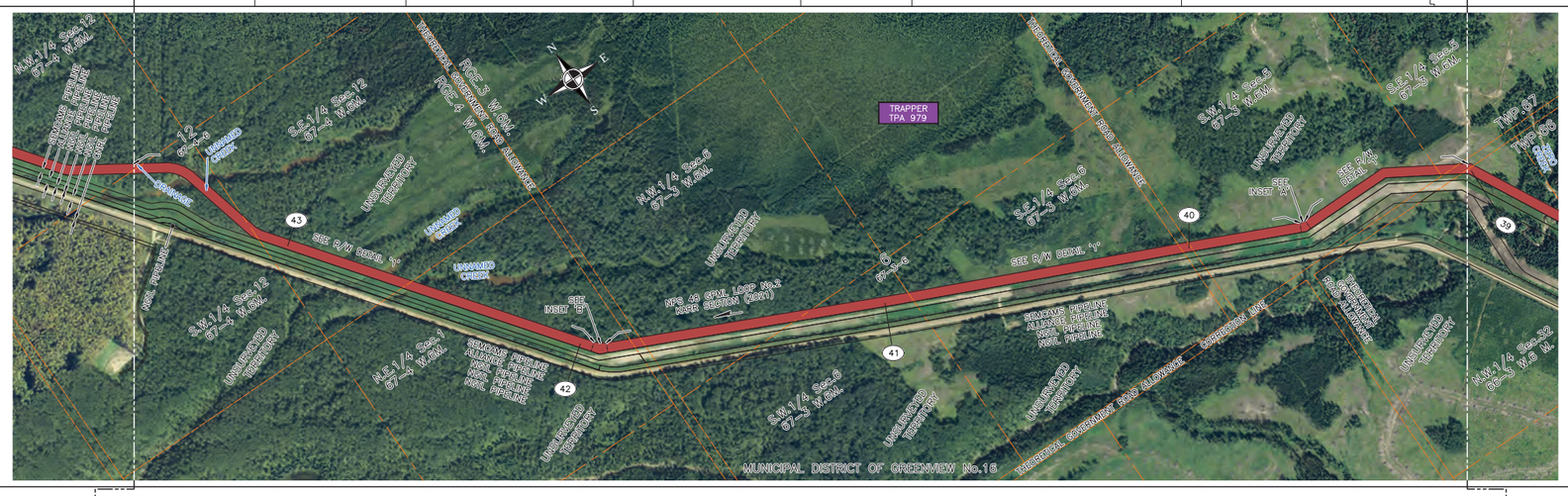

PIPELINE PLAN
AND PROFILE IN:
S.E.1/4 Sec.5
S.W.1/4 Sec.5
S.E.1/4 Sec.6
S.W.1/4 Sec.6
N.W.1/4 Sec.6
Twp.67 Rge.3 W.6M.

N.E.1/4 Sec.1
S.E.1/4 Sec.12
S.W.1/4 Sec.12
Twp.67 Rge.4 W.6M.
AND THROUGH THEORETICAL
ROAD ALLOWANCES

FOR CONTINUATION SEE DRAWING 78761-10-ML-02-008

PROFILE
SCALE
1:7500 HOR.
1:2000 VERT.

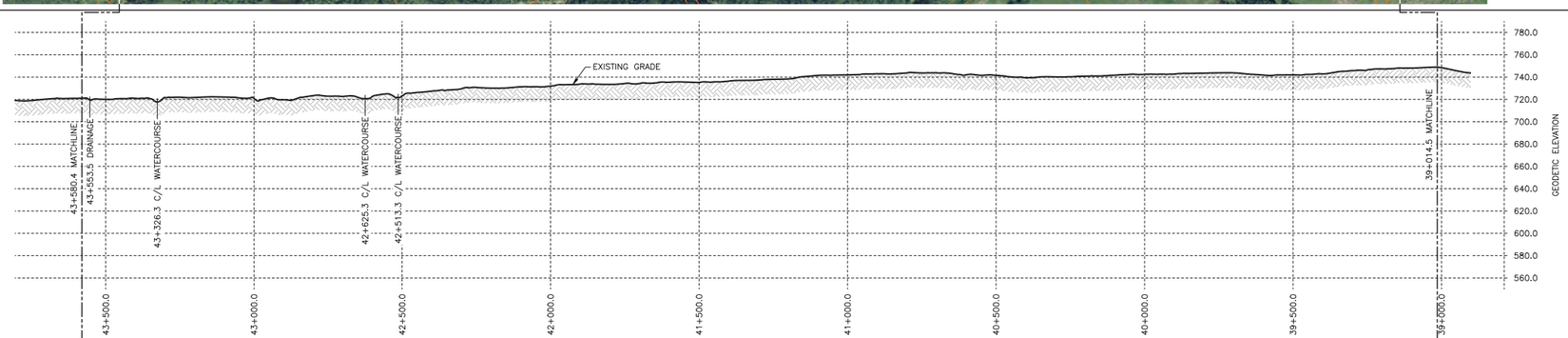

GENERAL NOTES

1. ALL CHAINAGES AND DIMENSIONS ARE IN METRES UNLESS NOTED OTHERWISE.
2. PLAN AND PROFILE INFORMATION HAS BEEN OBTAINED FROM LiDAR AND FIELD SURVEY.
3. THIS DOCUMENT IS NOT A PLAN OF SURVEY, BUT IS A GRAPHICAL REPRESENTATION OF THE APPROXIMATE SIZE, CONFIGURATION AND LOCATION OF PROPERTY OWNERSHIP. IT IS NOT INTENDED TO BE USED FOR LEGAL DESCRIPTIONS, CALCULATING EXACT DIMENSIONS OR PROPERTY AREAS.
4. CONVERSION FACTOR FOR HECTARES TO ACRES IS: 1 HECTARE = 2.4710 ACRES.
5. FULL SIZE DRAWINGS ARE PLOTTED ON 707 x 1000 (B1 SIZED PAPER). REDUCED SIZE DRAWINGS ARE NOT TO SCALE.
6. RIGHT-OF-WAY WIDTH WILL VARY AT SPECIFIC LOCATIONS DUE TO ENGINEERING AND CONSTRUCTION RESTRICTIONS.
7. CHAINAGES SHOWN ARE CONTOUR.

REFERENCE DRAWINGS

DRAWING No.	TITLE
–	

LEGEND

KP	KILOMETRE POST
	PROPOSED PIPELINE RIGHT OF WAY
	PROPOSED VALVE SITE
	PROPERTY BOUNDARY
	TRAPPER BOUNDARY
	DIRECTION OF FLOW
A/R	ACCESS ROAD
P/L	PIPELINE
R/W	RIGHT-OF-WAY
NPS	NOMINAL PIPE SIZE
m	METRES
ha	HECTARES
NGTL	NOVA GAS TRANSMISSION LTD.

REVISIONS

NO.	DESCRIPTION	DATE	REV BY	CHK BY	APP BY
0	PLAN ISSUED	05/01/20	JT	DB	WM
1	UPDATE RIGHT OF WAY	10/20/20	JT	CB	WM

CER APPROVAL

LAND TITLES STAMP

PLAN No.
ENTERED AND REGISTERED
ON _____
INSTRUMENT No. _____
A.D. REGISTRAR

PIPELINE INFORMATION

PROJECT DEF. No.
PROJECT MANAGER

LIMITS OF SHEET	QTR.	SEC.	TWP.	RGE.	MER.
UPSTREAM	S.E.	5	67	3	6
DOWNSTREAM	S.W.	12	67	4	6

TC Energy

NPS 48 GPML LOOP No.2 – KARR SECTION (2021)

FLOC: 78761 | STATION: 39+014.5 TO 43+580.4 | DISCIPLINE: 10

PLAN AND PROFILE
ALBERTA

SCALE 1:7500 | DRAWING No 78761-10-ML-02-009 | REV 1

TC_PPBR_BR.DWG 707X1000

CADD DRAWING: DO NOT MAKE MANUAL REVISIONS

R/W DETAILS
N.T.S.

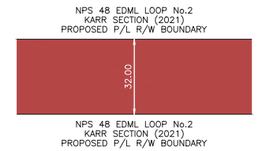

R/W DETAIL No.1
SEE NOTE 6

OWNERSHIP TRACT No.		K-83.0	K-82.0	K-81.0	K-80.0	K-79.0	K-78.0	K-77.0	K-76.0	K-75.0	
AREA (ha) AND LENGTH (m) OF PERMANENT EASEMENT		AREA 0.900 LENGTH 281.1	AREA 3.052 LENGTH 952.6	AREA 0.407 LENGTH 127.0	AREA 2.643 LENGTH 825.4	AREA 2.312 LENGTH 722.5	AREA 0.735 LENGTH 229.9	AREA 3.341 LENGTH 1038.4	AREA 0.202 LENGTH 68.8	AREA 3.362 LENGTH 1050.7	

PLAN
SCALE 1:7500

FOR CONTINUATION SEE DRAWING 78761-10-ML-02-011

PIPELINE PLAN
AND PROFILE IN:
N.W.1/4 Sec.12
N.E.1/4 Sec.11
S.E.1/4 Sec.14
N.E.1/4 Sec.14
N.W.1/4 Sec.14
S.W.1/4 Sec.23
S.E.1/4 Sec.22
N.E.1/4 Sec.22
S.E.1/4 Sec.27
Twp.67 Rge.4 W.6M.
AND THROUGH THEORETICAL
ROAD ALLOWANCES

FOR CONTINUATION SEE DRAWING 78761-10-ML-02-009

PROFILE
SCALE
1:7500 HOR.
1:2000 VERT.

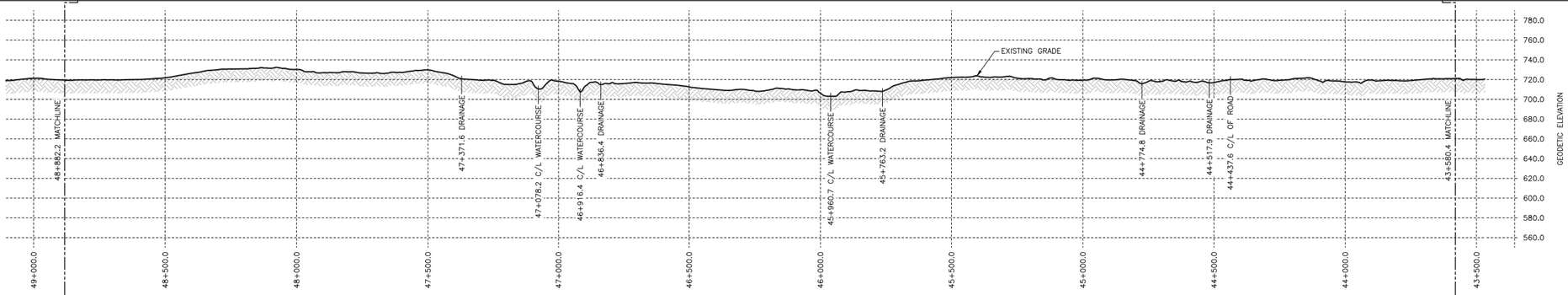

GENERAL NOTES

1. ALL CHAINAGES AND DIMENSIONS ARE IN METRES UNLESS NOTED OTHERWISE.
2. PLAN AND PROFILE INFORMATION HAS BEEN OBTAINED FROM LiDAR AND FIELD SURVEY.
3. THIS DOCUMENT IS NOT A PLAN OF SURVEY, BUT IS A GRAPHICAL REPRESENTATION OF THE APPROXIMATE SIZE, CONFIGURATION AND LOCATION OF PROPERTY OWNERSHIP. IT IS NOT INTENDED TO BE USED FOR LEGAL DESCRIPTIONS, CALCULATING EXACT DIMENSIONS OR PROPERTY AREAS.
4. CONVERSION FACTOR FOR HECTARES TO ACRES IS: 1 HECTARE = 2.4710 ACRES.
5. FULL SIZE DRAWINGS ARE PLOTTED ON 707 x 1000 (B1 SIZED PAPER). REDUCED SIZE DRAWINGS ARE NOT TO SCALE.
6. RIGHT-OF-WAY WIDTH WILL VARY AT SPECIFIC LOCATIONS DUE TO ENGINEERING AND CONSTRUCTION RESTRICTIONS.
7. CHAINAGES SHOWN ARE CONTOUR.

REFERENCE DRAWINGS

DRAWING No.	TITLE
–	

LEGEND

(KP)	KILOMETRE POST
	PROPOSED PIPELINE RIGHT OF WAY
	PROPOSED VALVE SITE
	PROPERTY BOUNDARY
	TRAPPER BOUNDARY
	DIRECTION OF FLOW
A/R	ACCESS ROAD
P/L	PIPELINE
R/W	RIGHT-OF-WAY
NPS	NOMINAL PIPE SIZE
m	METRES
ha	HECTARES
NGTL	NOVA GAS TRANSMISSION LTD.

REVISIONS

NO.	DESCRIPTION	DATE	REV BY	CHK BY	APP BY
0	PLAN ISSUED	05/01/20	JT	DB	WM

CER APPROVAL

LAND TITLES STAMP

PLAN No.
ENTERED AND REGISTERED
ON _____
INSTRUMENT No. _____
A.D. REGISTRAR

PIPELINE INFORMATION

PROJECT DEF. No.
PROJECT MANAGER

LIMITS OF SHEET	QTR.	SEC.	TWP.	RGE.	MER.
UPSTREAM	N.W.	12	67	4	6
DOWNSTREAM	S.E.	27	67	4	6

TC Energy

NPS 48 GPML LOOP No.2 – KARR SECTION (2021)

FLOC: 78761 | STATION: 43+580.4 TO 48+882.2 | DISCIPLINE: 10

PLAN AND PROFILE
ALBERTA

SCALE 1:7500 | DRAWING No 78761-10-ML-02-010 | REV 00

TC_PPBR_BR.DWG 707X1000

CADD DRAWING: DO NOT MAKE MANUAL REVISIONS

R/W DETAILS
N.T.S.

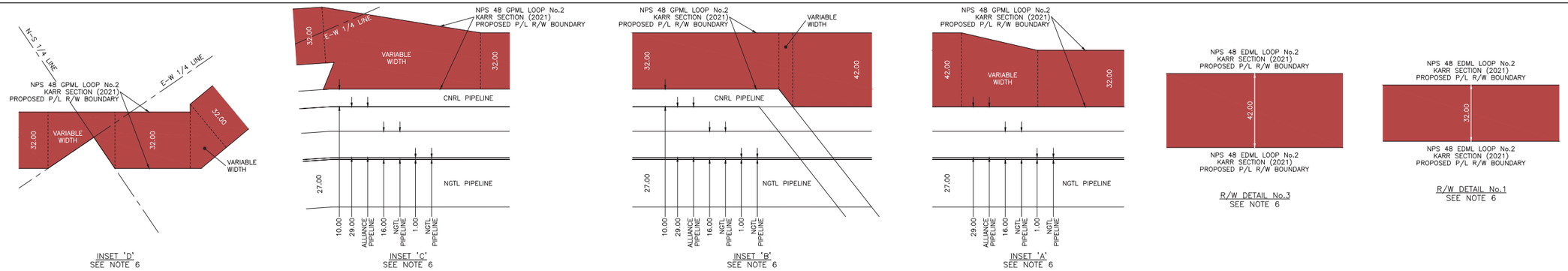

OWNERSHIP TRACT No.		K-91.0	K-90.0	K-88.0	K-89.0	K-88.0	K-87.0	K-86.0	K-85.0	K-84.0	
AREA (ha) AND LENGTH (m) OF PERMANENT EASEMENT		AREA 2.583 LENGTH 807.0	AREA 2.770 LENGTH 872.6	AREA 0.022 LENGTH 0.0	AREA 1.242 LENGTH 406.5	AREA 1.358 LENGTH 413.9	AREA 2.869 LENGTH 897.5	AREA 0.485 LENGTH 148.2	AREA 2.397 LENGTH 734.9	AREA 3.091 LENGTH 908.8	

PLAN
SCALE 1:7500

FOR CONTINUATION SEE DRAWING 78761-10-ML-02-012

PIPELINE PLAN
AND PROFILE IN:
S.W.1/4 Sec.27
S.E.1/4 Sec.28
N.E.1/4 Sec.28
N.W.1/4 Sec.28
N.E.1/4 Sec.29
S.E.1/4 Sec.29
N.W.1/4 Sec.29
N.E.1/4 Sec.30
Twp.67 Rge.4 W.6M.
AND THROUGH THEORETICAL
ROAD ALLOWANCES

FOR CONTINUATION SEE DRAWING 78761-10-ML-02-010

PROFILE
SCALE
1:7500 HOR.
1:2000 VERT.

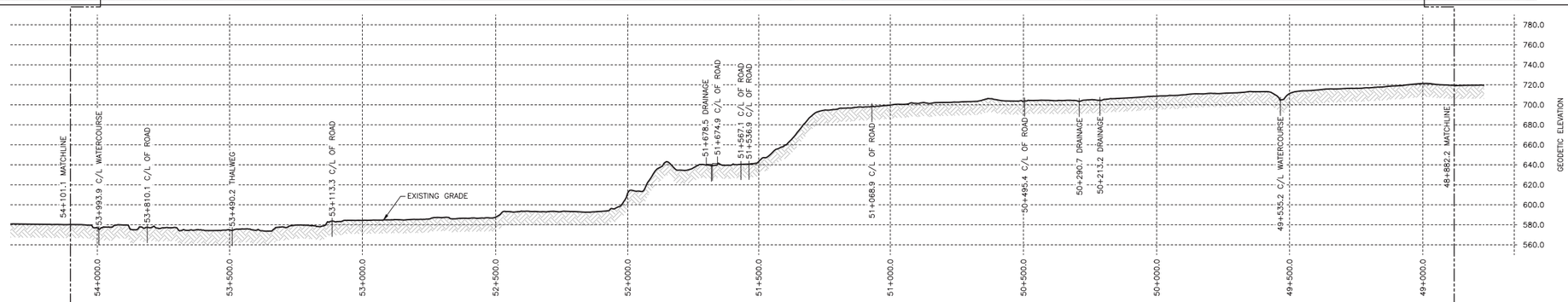

GENERAL NOTES

1. ALL CHAINAGES AND DIMENSIONS ARE IN METRES UNLESS NOTED OTHERWISE.
2. PLAN AND PROFILE INFORMATION HAS BEEN OBTAINED FROM LiDAR AND FIELD SURVEY.
3. THIS DOCUMENT IS NOT A PLAN OF SURVEY, BUT IS A GRAPHICAL REPRESENTATION OF THE APPROXIMATE SIZE, CONFIGURATION AND LOCATION OF PROPERTY OWNERSHIP. IT IS NOT INTENDED TO BE USED FOR LEGAL DESCRIPTIONS, CALCULATING EXACT DIMENSIONS OR PROPERTY AREAS.
4. CONVERSION FACTOR FOR HECTARES TO ACRES IS: 1 HECTARE = 2.4710 ACRES.
5. FULL SIZE DRAWINGS ARE PLOTTED ON 707 x 1000 (B1 SIZED PAPER). REDUCED SIZE DRAWINGS ARE NOT TO SCALE.
6. RIGHT-OF-WAY WIDTH WILL VARY AT SPECIFIC LOCATIONS DUE TO ENGINEERING AND CONSTRUCTION RESTRICTIONS.
7. CHAINAGES SHOWN ARE CONTOUR.

REFERENCE DRAWINGS

DRAWING No.	TITLE
–	

LEGEND

(KP)	KILOMETRE POST
	PROPOSED PIPELINE RIGHT OF WAY
	PROPOSED VALVE SITE
	PROPERTY BOUNDARY
	TRAPPER BOUNDARY
	DIRECTION OF FLOW
A/R	ACCESS ROAD
P/L	PIPELINE
R/W	RIGHT-OF-WAY
NPS	NOMINAL PIPE SIZE
m	METRES
ha	HECTARES
NGTL	NOVA GAS TRANSMISSION LTD.

REVISIONS

NO.	DESCRIPTION	DATE	REV BY	CHK BY	APP BY
0	PLAN ISSUED	05/01/20	JT	DB	WM

CER APPROVAL

LAND TITLES STAMP

PLAN No.
ENTERED AND REGISTERED
ON _____
INSTRUMENT No. _____
A.D. REGISTRAR

PIPELINE INFORMATION

PROJECT DEF. No.
PROJECT MANAGER

LIMITS OF SHEET	QTR.	SEC.	TWP.	RGE.	MER.
UPSTREAM	S.W.	27	67	4	6
DOWNSTREAM	N.E.	30	67	4	6

TC Energy

NPS 48 GPML LOOP No.2 – KARR SECTION (2021)

FLOC: 78761 | STATION: 48+882.2 TO 54+101.1 | DISCIPLINE: 10

PLAN AND PROFILE
ALBERTA

SCALE 1:7500 | DRAWING No 78761-10-ML-02-011 | REV 00

TC_PPBR_BR.DWG 707X1000

CADD DRAWING: DO NOT MAKE MANUAL REVISIONS

R/W DETAILS
N.T.S.

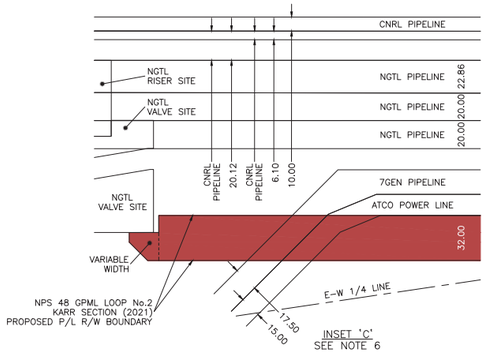

INSET 'C'
SEE NOTE 6

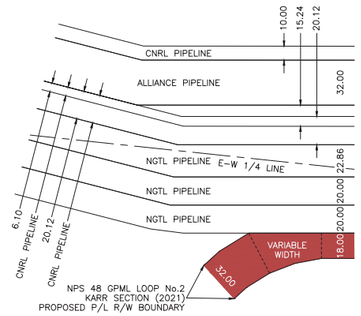

INSET 'B'
SEE NOTE 6

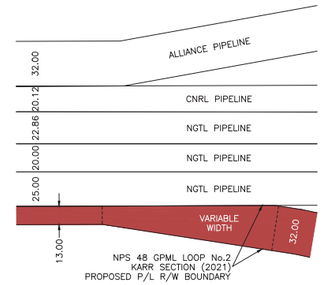

INSET 'A'
SEE NOTE 6

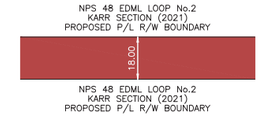

R/W DETAIL No.5
SEE NOTE 6

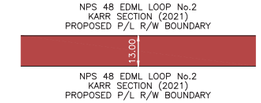

R/W DETAIL No.4
SEE NOTE 6

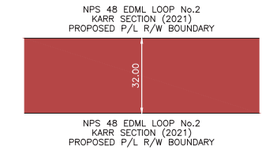

R/W DETAIL No.1
SEE NOTE 6

OWNERSHIP TRACT No.	K-97.0	K-96.0	K-95.0	K-94.0	K-93.0	K-92.0
AREA (ha) AND LENGTH (m) OF PERMANENT EASEMENT	AREA 1.410 LENGTH 451.1	AREA 0.387 LENGTH 120.9	AREA 2.914 LENGTH 924.6	AREA 0.965 LENGTH 532.1	AREA 0.502 LENGTH 282.7	AREA 2.200 LENGTH 832.2

PLAN
SCALE 1:7500

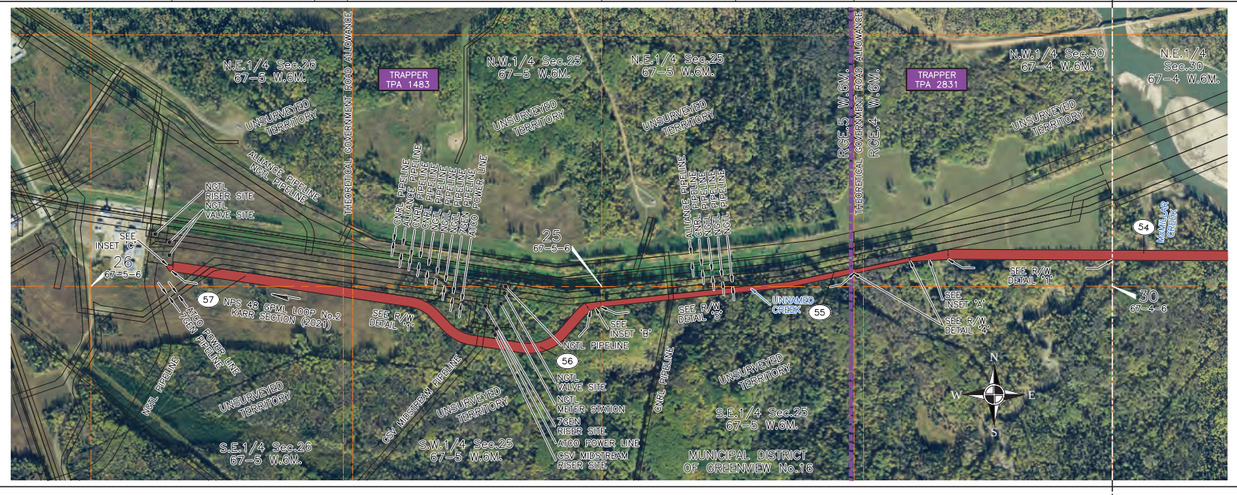

PIPELINE PLAN
AND PROFILE IN:
N.W.1/4 Sec.30
Twp.67 Rge.4 W.6M.

N.E.1/4 Sec.25
S.E.1/4 Sec.25
S.W.1/4 Sec.25
S.E.1/4 Sec.26
N.E.1/4 Sec.26
Twp.67 Rge.5 W.6M.
AND THROUGH THEORETICAL
ROAD ALLOWANCES

FOR CONTINUATION SEE DRAWING 78761-10-ML-02-011

PROFILE
SCALE
1:7500 HOR.
1:2000 VERT.

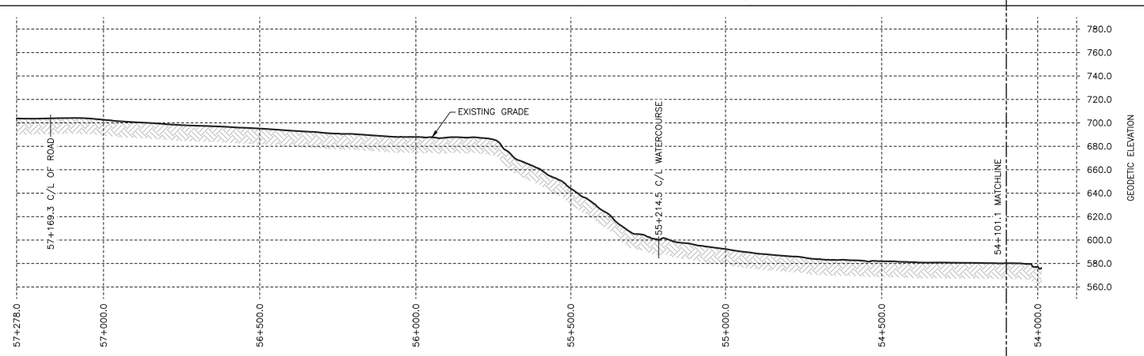

GENERAL NOTES

1. ALL CHAINAGES AND DIMENSIONS ARE IN METRES UNLESS NOTED OTHERWISE.
2. PLAN AND PROFILE INFORMATION HAS BEEN OBTAINED FROM LiDAR AND FIELD SURVEY.
3. THIS DOCUMENT IS NOT A PLAN OF SURVEY, BUT IS A GRAPHICAL REPRESENTATION OF THE APPROXIMATE SIZE, CONFIGURATION AND LOCATION OF PROPERTY OWNERSHIP. IT IS NOT INTENDED TO BE USED FOR LEGAL DESCRIPTIONS, CALCULATING EXACT DIMENSIONS OR PROPERTY AREAS.
4. CONVERSION FACTOR FOR HECTARES TO ACRES IS: 1 HECTARE = 2.4710 ACRES.
5. FULL SIZE DRAWINGS ARE PLOTTED ON 707 x 1000 (B1 SIZED PAPER). REDUCED SIZE DRAWINGS ARE NOT TO SCALE.
6. RIGHT-OF-WAY WIDTH WILL VARY AT SPECIFIC LOCATIONS DUE TO ENGINEERING AND CONSTRUCTION RESTRICTIONS.
7. CHAINAGES SHOWN ARE CONTOUR.

REFERENCE DRAWINGS

DRAWING No.	TITLE
–	

LEGEND

KP	KILOMETRE POST
	PROPOSED PIPELINE RIGHT OF WAY
	PROPOSED VALVE SITE
	PROPERTY BOUNDARY
	TRAPPER BOUNDARY
	DIRECTION OF FLOW
A/R	ACCESS ROAD
P/L	PIPELINE
R/W	RIGHT-OF-WAY
NPS	NOMINAL PIPE SIZE
m	METRES
ha	HECTARES
NGTL	NOVA GAS TRANSMISSION LTD.

REVISIONS

NO.	DESCRIPTION	DATE	REV BY	CHK BY	APP BY
0	PLAN ISSUED	05/01/20	JT	DB	WM
1	UPDATE RIGHT OF WAY	10/20/20	JT	CB	WM

CER APPROVAL

LAND TITLES STAMP

PLAN No.
ENTERED AND REGISTERED
ON _____
INSTRUMENT No. _____
A.D. REGISTRAR

PIPELINE INFORMATION

PROJECT DEF. No.
PROJECT MANAGER

LIMITS OF SHEET	QTR.	SEC.	TWP.	RGE.	MER.
UPSTREAM	N.W.	30	67	4	6
DOWNSTREAM	N.E.	26	67	5	6

TC Energy

NPS 48 GPML LOOP No.2 – KARR SECTION (2021)

FLOC: 78761 | STATION: 54+101.1 TO 57+278.0 | DISCIPLINE: 10

PLAN AND PROFILE
ALBERTA

SCALE 1:7500 | DRAWING No 78761-10-ML-02-012 | REV 1

TC_PPBR_BR.DWG 707X1000

CADD DRAWING: DO NOT MAKE MANUAL REVISIONS

NOVA Gas Transmission Ltd.

2021 NGTL System Expansion Project
(Karr Section)

Book of Reference

November 2020

MSI Tract Number	Municipality	Land Description	Landowner(s)	Land User(s)	Length (m)	Width (m)	Area (ha)
K-1.0	M.D. OF GREENVIEW NO. 16	NW 28-063-01 W6M	HER MAJESTY THE QUEEN (ALBERTA)	TRAPPER TPA 693 (DIRK PAPASTESIS)	394.6	26.00, 32.00, 36.00, 56.00 & Variable Width	1.647
K-2.0	M.D. OF GREENVIEW NO. 16	SW 33-063-01 W6M	HER MAJESTY THE QUEEN (ALBERTA)	TRAPPER TPA 693 (DIRK PAPASTESIS)	67.3	32.00	0.215
K-3.0	M.D. OF GREENVIEW NO. 16	SE 32-063-01 W6M	HER MAJESTY THE QUEEN (ALBERTA)	TRAPPER TPA 693 (DIRK PAPASTESIS)	882.6	32.00 & Variable Width	2.841
K-4.0	M.D. OF GREENVIEW NO. 16	NE 32-063-01 W6M	HER MAJESTY THE QUEEN (ALBERTA)	TRAPPER TPA 693 (DIRK PAPASTESIS)	788.1	32.00	2.522
K-5.0	M.D. OF GREENVIEW NO. 16	NW 32-063-01 W6M	HER MAJESTY THE QUEEN (ALBERTA)	TRAPPER TPA 693 (DIRK PAPASTESIS)	116.8	32.00	0.374
K-6.0	M.D. OF GREENVIEW NO. 16	SW 05-064-01 W6M	HER MAJESTY THE QUEEN (ALBERTA)	TRAPPER TPA 693 (DIRK PAPASTESIS)	1109.6	32.00 & Variable Width	3.556
K-7.0	M.D. OF GREENVIEW NO. 16	NW 05-064-01 W6M	HER MAJESTY THE QUEEN (ALBERTA)	TRAPPER TPA 693 (DIRK PAPASTESIS)	213.7	32.00	0.684
K-8.0	M.D. OF GREENVIEW NO. 16	NE 06-064-01 W6M	HER MAJESTY THE QUEEN (ALBERTA)	TRAPPER TPA 693 (DIRK PAPASTESIS)	1012.7	32.00	3.239
K-9.0	M.D. OF GREENVIEW NO. 16	NW 06-064-01 W6M	HER MAJESTY THE QUEEN (ALBERTA)	TRAPPER TPA 693 (DIRK PAPASTESIS)	0.0	32.00	0.002
K-10.0	M.D. OF GREENVIEW NO. 16	SE 07-064-01 W6M	HER MAJESTY THE QUEEN (ALBERTA)	TRAPPER TPA 693 (DIRK PAPASTESIS)	24.6	32.00	0.081

MSI Tract Number	Municipality	Land Description	Landowner(s)	Land User(s)	Length (m)	Width (m)	Area (ha)
K-11.0	M.D. OF GREENVIEW NO. 16	SW 07-064-01 W6M	HER MAJESTY THE QUEEN (ALBERTA)	TRAPPER TPA 693 (DIRK PAPASTESIS)	984.8	32.00	3.150
K-12.0	M.D. OF GREENVIEW NO. 16	SE 12-064-02 W6M	HER MAJESTY THE QUEEN (ALBERTA)	TRAPPER TPA 693 (DIRK PAPASTESIS)	501.2	32.00 & Variable Width	1.625
K-13.0	M.D. OF GREENVIEW NO. 16	NE 12-064-02 W6M	HER MAJESTY THE QUEEN (ALBERTA)	TRAPPER TPA 693 (DIRK PAPASTESIS)	969.7	32.00	3.103
K-14.0	M.D. OF GREENVIEW NO. 16	NW 12-064-02 W6M	HER MAJESTY THE QUEEN (ALBERTA)	TRAPPER TPA 693 (DIRK PAPASTESIS)	114.3	32.00 & Variable Width	0.378
K-15.0	M.D. OF GREENVIEW NO. 16	SW 13-064-02 W6M	HER MAJESTY THE QUEEN (ALBERTA)	TRAPPER TPA 693 (DIRK PAPASTESIS) & TRAPPER TPA 1281 (TOMMY LOEWEN)	1023.6	32.00	3.276
K-16.0	M.D. OF GREENVIEW NO. 16	NW 13-064-02 W6M	HER MAJESTY THE QUEEN (ALBERTA)	TRAPPER TPA 1281 (TOMMY LOEWEN)	651.6	32.00 & Variable Width	2.276
K-17.0	M.D. OF GREENVIEW NO. 16	NE 14-064-02 W6M	HER MAJESTY THE QUEEN (ALBERTA)	TRAPPER TPA 1281 (TOMMY LOEWEN)	278.8	32.000	0.892

MSI Tract Number	Municipality	Land Description	Landowner(s)	Land User(s)	Length (m)	Width (m)	Area (ha)
K-18.0	M.D. OF GREENVIEW NO. 16	SE 23-064-02 W6M	HER MAJESTY THE QUEEN (ALBERTA)	TRAPPER TPA 1281 (TOMMY LOEWEN)	950.0	32.00	3.040
K-19.0	M.D. OF GREENVIEW NO. 16	NE 23-064-02 W6M	HER MAJESTY THE QUEEN (ALBERTA)	TRAPPER TPA 1281 (TOMMY LOEWEN)	299.3	32.00	0.958
K-20.0	M.D. OF GREENVIEW NO. 16	NW 23-064-02 W6M	HER MAJESTY THE QUEEN (ALBERTA)	TRAPPER TPA 1281 (TOMMY LOEWEN)	671.5	32.00 & Variable Width	2.163
K-21.0	M.D. OF GREENVIEW NO. 16	SW 26-064-02 W6M	HER MAJESTY THE QUEEN (ALBERTA)	TRAPPER TPA 1281 (TOMMY LOEWEN)	845.4	32.00	2.706
K-22.0	M.D. OF GREENVIEW NO. 16	SE 27-064-02 W6M	HER MAJESTY THE QUEEN (ALBERTA)	TRAPPER TPA 1281 (TOMMY LOEWEN)	127.1	32.00	0.407
K-23.0	M.D. OF GREENVIEW NO. 16	NE 27-064-02 W6M	HER MAJESTY THE QUEEN (ALBERTA)	TRAPPER TPA 1281 (TOMMY LOEWEN)	938.5	32.00	3.003
K-24.0	M.D. OF GREENVIEW NO. 16	SE 34-064-02 W6M	HER MAJESTY THE QUEEN (ALBERTA)	TRAPPER TPA 1281 (TOMMY LOEWEN)	494.5	32.00	1.583
K-25.0	M.D. OF GREENVIEW NO. 16	SW 34-064-02 W6M	HER MAJESTY THE QUEEN (ALBERTA)	TRAPPER TPA 1281 (TOMMY LOEWEN)	439.4	32.00	1.406

MSI Tract Number	Municipality	Land Description	Landowner(s)	Land User(s)	Length (m)	Width (m)	Area (ha)
K-26.0	M.D. OF GREENVIEW NO. 16	NW 34-064-02 W6M	HER MAJESTY THE QUEEN (ALBERTA)	TRAPPER TPA 1281 (TOMMY LOEWEN)	946.8	32.00 & Variable Width	3.032
ROAD-1.0	M.D. OF GREENVIEW NO. 16	SURVEYED ROAD ALLOWANCE	M.D. OF GREENVIEW NO. 16	TRAPPER TPA 1281 (TOMMY LOEWEN)	23.5	0.00	0.000
K-27.0	M.D. OF GREENVIEW NO. 16	SW 03-065-02 W6M	HER MAJESTY THE QUEEN (ALBERTA)	TRAPPER TPA 1281 (TOMMY LOEWEN)	238.3	32.00	0.762
K-28.0	M.D. OF GREENVIEW NO. 16	SE 04-065-02 W6M	HER MAJESTY THE QUEEN (ALBERTA)	TRAPPER TPA 1281 (TOMMY LOEWEN)	683.4	32.00 & Variable Width	2.233
K-29.0	M.D. OF GREENVIEW NO. 16	NE 04-065-02 W6M	HER MAJESTY THE QUEEN (ALBERTA)	TRAPPER TPA 1281 (TOMMY LOEWEN)	1100.9	32.00	3.523
K-30.0	M.D. OF GREENVIEW NO. 16	SE 09-065-02 W6M	HER MAJESTY THE QUEEN (ALBERTA)	TRAPPER TPA 1281 (TOMMY LOEWEN)	37.5	32.00	0.120
K-31.0	M.D. OF GREENVIEW NO. 16	SW 09-065-02 W6M	HER MAJESTY THE QUEEN (ALBERTA)	TRAPPER TPA 1281 (TOMMY LOEWEN)	852.7	32.00	2.729
K-32.0	M.D. OF GREENVIEW NO. 16	NW 09-065-02 W6M	HER MAJESTY THE QUEEN (ALBERTA)	TRAPPER TPA 1281 (TOMMY LOEWEN)	867.7	32.00	2.777
K-33.0	M.D. OF GREENVIEW NO. 16	NE 08-065-02 W6M	HER MAJESTY THE QUEEN (ALBERTA)	TRAPPER TPA 1281 (TOMMY LOEWEN)	258.5	32.00	0.827

MSI Tract Number	Municipality	Land Description	Landowner(s)	Land User(s)	Length (m)	Width (m)	Area (ha)
K-34.0	M.D. OF GREENVIEW NO. 16	SE 17-065-02 W6M	HER MAJESTY THE QUEEN (ALBERTA)	TRAPPER TPA 1281 (TOMMY LOEWEN)	1048.0	32.00 & Variable Width	3.466
K-35.0	M.D. OF GREENVIEW NO. 16	SW 17-065-02 W6M	HER MAJESTY THE QUEEN (ALBERTA)	TRAPPER TPA 1281 (TOMMY LOEWEN)	53.9	32.00	0.172
K-36.0	M.D. OF GREENVIEW NO. 16	NW 17-065-02 W6M	HER MAJESTY THE QUEEN (ALBERTA)	TRAPPER TPA 1281 (TOMMY LOEWEN) & TRAPPER TPA 1834 (CHRISTOPHER DANA)	1008.7	32.00 & Variable Width	3.574
K-37.0	M.D. OF GREENVIEW NO. 16	SW 20-065-02 W6M	HER MAJESTY THE QUEEN (ALBERTA)	TRAPPER TPA 1834 (CHRISTOPHER DANA)	298.5	32.00	0.955
K-38.0	M.D. OF GREENVIEW NO. 16	SE 19-065-02 W6M	HER MAJESTY THE QUEEN (ALBERTA)	TRAPPER TPA 1834 (CHRISTOPHER DANA)	678.5	32.00 & Variable Width	2.181
K-39.0	M.D. OF GREENVIEW NO. 16	NE 19-065-02 W6M	HER MAJESTY THE QUEEN (ALBERTA)	TRAPPER TPA 1834 (CHRISTOPHER DANA)	720.3	32.00	2.307
K-40.0	M.D. OF GREENVIEW NO. 16	NW 19-065-02 W6M	HER MAJESTY THE QUEEN (ALBERTA)	TRAPPER TPA 1834 (CHRISTOPHER DANA)	466.9	32.00 & Variable Width	1.503
K-41.0	M.D. OF GREENVIEW NO. 16	SW 30-065-02 W6M	HER MAJESTY THE QUEEN (ALBERTA)	TRAPPER TPA 1834 (CHRISTOPHER DANA)	813.5	32.00	2.603
K-42.0	M.D. OF GREENVIEW NO. 16	SE 25-065-03 W6M	HER MAJESTY THE QUEEN (ALBERTA)	TRAPPER TPA 1281 (TOMMY LOEWEN)	253.0	32.00	0.809

MSI Tract Number	Municipality	Land Description	Landowner(s)	Land User(s)	Length (m)	Width (m)	Area (ha)
K-43.0	M.D. OF GREENVIEW NO. 16	NE 25-065-03 W6M	HER MAJESTY THE QUEEN (ALBERTA)	TRAPPER TPA 1281 (TOMMY LOEWEN)	992.6	32.00, 48.00 & Variable Width	3.273
K-44.0	M.D. OF GREENVIEW NO. 16	SE 36-065-03 W6M	HER MAJESTY THE QUEEN (ALBERTA)	TRAPPER TPA 1281 (TOMMY LOEWEN)	261.6	32.00, 48.00 & Variable Width	1.487
K-45.0	M.D. OF GREENVIEW NO. 16	SW 36-065-03 W6M	HER MAJESTY THE QUEEN (ALBERTA)	TRAPPER TPA 1281 (TOMMY LOEWEN)	780.0	32.00 & Variable Width	2.495
K-46.0	M.D. OF GREENVIEW NO. 16	NW 36-065-03 W6M	HER MAJESTY THE QUEEN (ALBERTA)	TRAPPER TPA 1281 (TOMMY LOEWEN)	596.8	32.00 & Variable Width	1.973
K-47.0	M.D. OF GREENVIEW NO. 16	NE 35-065-03 W6M	HER MAJESTY THE QUEEN (ALBERTA)	TRAPPER TPA 1281 (TOMMY LOEWEN)	396.2	32.00 & Variable Width	1.415
K-48.0	M.D. OF GREENVIEW NO. 16	SE 02-066-03 W6M	HER MAJESTY THE QUEEN (ALBERTA)	TRAPPER TPA 979 (DENNIS ISAAC WOHLGEMUTH) & TRAPPER TPA 1281 (TOMMY LOEWEN)	970.2	32.00	3.105
K-49.0	M.D. OF GREENVIEW NO. 16	SW 02-066-03 W6M	HER MAJESTY THE QUEEN (ALBERTA)	TRAPPER TPA 979 (DENNIS ISAAC WOHLGEMUTH) & TRAPPER TPA 1281 (TOMMY LOEWEN)	40.3	32.00	0.129
K-50.0	M.D. OF GREENVIEW NO. 16	NW 02-066-03 W6M	HER MAJESTY THE QUEEN (ALBERTA)	TRAPPER TPA 979 (DENNIS ISAAC WOHLGEMUTH)	975.0	32.00 & Variable Width	3.123

MSI Tract Number	Municipality	Land Description	Landowner(s)	Land User(s)	Length (m)	Width (m)	Area (ha)
K-51.0	M.D. OF GREENVIEW NO. 16	SW 11-066-03 W6M	HER MAJESTY THE QUEEN (ALBERTA)	TRAPPER TPA 979 (DENNIS ISAAC WOHLGEMUTH)	840.5	32.00 & Variable Width	2.966
K-52.0	M.D. OF GREENVIEW NO. 16	NW 11-066-03 W6M	HER MAJESTY THE QUEEN (ALBERTA)	TRAPPER TPA 979 (DENNIS ISAAC WOHLGEMUTH)	460.6	32.00 & Variable Width	1.527
K-53.0	M.D. OF GREENVIEW NO. 16	NE 10-066-03 W6M	HER MAJESTY THE QUEEN (ALBERTA)	TRAPPER TPA 979 (DENNIS ISAAC WOHLGEMUTH)	752.6	32.00 & 34.00 & Variable Width	2.444
K-54.0	M.D. OF GREENVIEW NO. 16	SE 15-066-03 W6M	HER MAJESTY THE QUEEN (ALBERTA)	TRAPPER TPA 979 (DENNIS ISAAC WOHLGEMUTH)	721.0	32.00 & Variable Width	2.359
K-55.0	M.D. OF GREENVIEW NO. 16	SW 15-066-03 W6M	HER MAJESTY THE QUEEN (ALBERTA)	TRAPPER TPA 979 (DENNIS ISAAC WOHLGEMUTH)	253.0	32.00 & Variable Width	0.834
K-56.0	M.D. OF GREENVIEW NO. 16	NW 15-066-03 W6M	HER MAJESTY THE QUEEN (ALBERTA)	TRAPPER TPA 979 (DENNIS ISAAC WOHLGEMUTH)	881.6	32.00	2.822
K-57.0	M.D. OF GREENVIEW NO. 16	SW 22-066-03 W6M	HER MAJESTY THE QUEEN (ALBERTA)	TRAPPER TPA 979 (DENNIS ISAAC WOHLGEMUTH)	332.9	32.00	1.065
K-58.0	M.D. OF GREENVIEW NO. 16	SE 21-066-03 W6M	HER MAJESTY THE QUEEN (ALBERTA)	TRAPPER TPA 979 (DENNIS ISAAC WOHLGEMUTH)	776.6	32.00 & Variable Width	2.485

MSI Tract Number	Municipality	Land Description	Landowner(s)	Land User(s)	Length (m)	Width (m)	Area (ha)
K-59.0	M.D. OF GREENVIEW NO. 16	NE 21-066-03 W6M	HER MAJESTY THE QUEEN (ALBERTA)	TRAPPER TPA 979 (DENNIS ISAAC WOHLGEMUTH)	802.7	32.00	2.569
K-60.0	M.D. OF GREENVIEW NO. 16	NW 21-066-03 W6M	HER MAJESTY THE QUEEN (ALBERTA)	TRAPPER TPA 979 (DENNIS ISAAC WOHLGEMUTH)	238.2	32.00	0.762
K-61.0	M.D. OF GREENVIEW NO. 16	SW 28-066-03 W6M	HER MAJESTY THE QUEEN (ALBERTA)	TRAPPER TPA 979 (DENNIS ISAAC WOHLGEMUTH)	949.6	32.00	3.039
K-62.0	M.D. OF GREENVIEW NO. 16	NW 28-066-03 W6M	HER MAJESTY THE QUEEN (ALBERTA)	TRAPPER TPA 979 (DENNIS ISAAC WOHLGEMUTH)	413.5	32.00	1.323
K-63.0	M.D. OF GREENVIEW NO. 16	NE 29-066-03 W6M	HER MAJESTY THE QUEEN (ALBERTA)	TRAPPER TPA 979 (DENNIS ISAAC WOHLGEMUTH)	520.0	32.00 & Variable Width	1.711
K-64.0	M.D. OF GREENVIEW NO. 16	SE 32-066-03 W6M	HER MAJESTY THE QUEEN (ALBERTA)	TRAPPER TPA 979 (DENNIS ISAAC WOHLGEMUTH)	923.3	32.00	2.955
K-65.0	M.D. OF GREENVIEW NO. 16	NE 32-066-03 W6M	HER MAJESTY THE QUEEN (ALBERTA)	TRAPPER TPA 979 (DENNIS ISAAC WOHLGEMUTH)	433.6	32.00 & Variable Width	1.303
K-66.0	M.D. OF GREENVIEW NO. 16	NW 32-066-03 W6M	HER MAJESTY THE QUEEN (ALBERTA)	TRAPPER TPA 979 (DENNIS ISAAC WOHLGEMUTH)	421.8	32.00 & Variable Width	1.451

MSI Tract Number	Municipality	Land Description	Landowner(s)	Land User(s)	Length (m)	Width (m)	Area (ha)
K-67.0	M.D. OF GREENVIEW NO. 16	SE 05-067-03 W6M	HER MAJESTY THE QUEEN (ALBERTA)	TRAPPER TPA 979 (DENNIS ISAAC WOHLGEMUTH)	101.9	32.00	0.321
K-68.0	M.D. OF GREENVIEW NO. 16	SW 05-067-03 W6M	HER MAJESTY THE QUEEN (ALBERTA)	TRAPPER TPA 979 (DENNIS ISAAC WOHLGEMUTH)	890.2	32.00 & Variable Width	2.853
K-69.0	M.D. OF GREENVIEW NO. 16	SE 06-067-03 W6M	HER MAJESTY THE QUEEN (ALBERTA)	TRAPPER TPA 979 (DENNIS ISAAC WOHLGEMUTH)	886.1	32.000	2.835
K-70.0	M.D. OF GREENVIEW NO. 16	SW 06-067-03 W6M	HER MAJESTY THE QUEEN (ALBERTA)	TRAPPER TPA 979 (DENNIS ISAAC WOHLGEMUTH)	354.0	32.00	1.133
K-71.0	M.D. OF GREENVIEW NO. 16	NW 06-067-03 W6M	HER MAJESTY THE QUEEN (ALBERTA)	TRAPPER TPA 979 (DENNIS ISAAC WOHLGEMUTH)	559.4	32.00	1.790
K-72.0	M.D. OF GREENVIEW NO. 16	NE 01-067-04 W6M	HER MAJESTY THE QUEEN (ALBERTA)	TRAPPER TPA 979 (DENNIS ISAAC WOHLGEMUTH)	763.1	32.00 & Variable Width	2.451
K-73.0	M.D. OF GREENVIEW NO. 16	SE 12-067-04 W6M	HER MAJESTY THE QUEEN (ALBERTA)	TRAPPER TPA 979 (DENNIS ISAAC WOHLGEMUTH)	541.8	32.00	1.709
K-74.0	M.D. OF GREENVIEW NO. 16	SW 12-067-04 W6M	HER MAJESTY THE QUEEN (ALBERTA)	TRAPPER TPA 979 (DENNIS ISAAC WOHLGEMUTH)	438.2	32.00	1.429

MSI Tract Number	Municipality	Land Description	Landowner(s)	Land User(s)	Length (m)	Width (m)	Area (ha)
K-75.0	M.D. OF GREENVIEW NO. 16	NW 12-067-04 W6M	HER MAJESTY THE QUEEN (ALBERTA)	TRAPPER TPA 979 (DENNIS ISAAC WOHLGEMUTH)	1050.7	32.00	3.362
K-76.0	M.D. OF GREENVIEW NO. 16	NE 11-067-04 W6M	HER MAJESTY THE QUEEN (ALBERTA)	TRAPPER TPA 979 (DENNIS ISAAC WOHLGEMUTH)	68.8	32.00	0.202
K-77.0	M.D. OF GREENVIEW NO. 16	SE 14-067-04 W6M	HER MAJESTY THE QUEEN (ALBERTA)	TRAPPER TPA 979 (DENNIS ISAAC WOHLGEMUTH) & TRAPPER TPA 2831 (MELVIN ANDERSON)	1038.4	32.00	3.341
K-78.0	M.D. OF GREENVIEW NO. 16	NE 14-067-04 W6M	HER MAJESTY THE QUEEN (ALBERTA)	TRAPPER TPA 2831 (MELVIN ANDERSON)	229.9	32.00	0.735
K-79.0	M.D. OF GREENVIEW NO. 16	NW 14-067-04 W6M	HER MAJESTY THE QUEEN (ALBERTA)	TRAPPER TPA 2831 (MELVIN ANDERSON)	722.5	32.00	2.312
K-80.0	M.D. OF GREENVIEW NO. 16	SW 23-067-04 W6M	HER MAJESTY THE QUEEN (ALBERTA)	TRAPPER TPA 2831 (MELVIN ANDERSON)	825.4	32.00	2.643
K-81.0	M.D. OF GREENVIEW NO. 16	SE 22-067-04 W6M	HER MAJESTY THE QUEEN (ALBERTA)	TRAPPER TPA 2831 (MELVIN ANDERSON)	127.0	32.00	0.407
K-82.0	M.D. OF GREENVIEW NO. 16	NE 22-067-04 W6M	HER MAJESTY THE QUEEN (ALBERTA)	TRAPPER TPA 2831 (MELVIN ANDERSON)	952.6	32.00	3.052
K-83.0	M.D. OF GREENVIEW NO. 16	SE 27-067-04 W6M	HER MAJESTY THE QUEEN (ALBERTA)	TRAPPER TPA 2831 (MELVIN ANDERSON)	281.1	32.00	0.900

MSI Tract Number	Municipality	Land Description	Landowner(s)	Land User(s)	Length (m)	Width (m)	Area (ha)
K-84.0	M.D. OF GREENVIEW NO. 16	SW 27-067-04 W6M	HER MAJESTY THE QUEEN (ALBERTA)	TRAPPER TPA 2831 (MELVIN ANDERSON)	908.8	32.00, 42.00 & Variable Width	3.091
K-85.0	M.D. OF GREENVIEW NO. 16	SE 28-067-04 W6M	HER MAJESTY THE QUEEN (ALBERTA)	TRAPPER TPA 2831 (MELVIN ANDERSON)	734.9	32.00 & Variable Width	2.397
K-86.0	M.D. OF GREENVIEW NO. 16	NE 28-067-04 W6M	HER MAJESTY THE QUEEN (ALBERTA)	TRAPPER TPA 2831 (MELVIN ANDERSON)	148.2	32.00 & Variable Width	0.485
K-87.0	M.D. OF GREENVIEW NO. 16	NW 28-067-04 W6M	HER MAJESTY THE QUEEN (ALBERTA)	TRAPPER TPA 2831 (MELVIN ANDERSON)	897.5	32.00	2.869
K-88.0	M.D. OF GREENVIEW NO. 16	NE 29-067-04 W6M	HER MAJESTY THE QUEEN (ALBERTA)	TRAPPER TPA 2831 (MELVIN ANDERSON)	413.9	32.00 & Variable Width	1.380
K-89.0	M.D. OF GREENVIEW NO. 16	SE 29-067-04 W6M	HER MAJESTY THE QUEEN (ALBERTA)	TRAPPER TPA 2831 (MELVIN ANDERSON)	406.5	32.00 & Variable Width	1.242
K-90.0	M.D. OF GREENVIEW NO. 16	NW 29-067-04 W6M	HER MAJESTY THE QUEEN (ALBERTA)	TRAPPER TPA 2831 (MELVIN ANDERSON)	872.6	32.00 & Variable Width	2.770
K-91.0	M.D. OF GREENVIEW NO. 16	NE 30-067-04 W6M	HER MAJESTY THE QUEEN (ALBERTA)	TRAPPER TPA 2831 (MELVIN ANDERSON) & PENDER D SMITH, LARRY P SMITH, MARGARET BASNETT, NEAL SMITH (ESTATE)	807.0	32.00	2.583

MSI Tract Number	Municipality	Land Description	Landowner(s)	Land User(s)	Length (m)	Width (m)	Area (ha)
K-92.0	M.D. OF GREENVIEW NO. 16	NW 30-067-04 W6M	HER MAJESTY THE QUEEN (ALBERTA)	TRAPPER TPA 2831 (MELVIN ANDERSON) & PENDER D SMITH, LARRY P SMITH, MARGARET BASNETT, NEAL SMITH (ESTATE)	832.2	13.00, 32.00 & Variable Width	2.200
K-93.0	M.D. OF GREENVIEW NO. 16	NE 25-067-05 W6M	HER MAJESTY THE QUEEN (ALBERTA)	TRAPPER TPA 1483 (RANDY BELCOURT) & PENDER D SMITH, LARRY P SMITH, MARGARET BASNETT, NEAL SMITH (ESTATE)	282.7	18.00	0.502
K-94.0	M.D. OF GREENVIEW NO. 16	SE 25-067-05 W6M	HER MAJESTY THE QUEEN (ALBERTA)	TRAPPER TPA 1483 (RANDY BELCOURT) & PENDER D SMITH, LARRY P SMITH, MARGARET BASNETT, NEAL SMITH (ESTATE)	532.1	18.00	0.965
K-95.0	M.D. OF GREENVIEW NO. 16	SW 25-067-05 W6M	HER MAJESTY THE QUEEN (ALBERTA)	TRAPPER TPA 1483 (RANDY BELCOURT) & PENDER D SMITH, LARRY P SMITH, MARGARET BASNETT, NEAL SMITH (ESTATE)	924.6	18.00, 32.00 & Variable Width	2.914
K-96.0	M.D. OF GREENVIEW NO. 16	SE 26-067-05 W6M	HER MAJESTY THE QUEEN (ALBERTA)	TRAPPER TPA 1483 (RANDY BELCOURT) & PENDER D SMITH, LARRY P SMITH, MARGARET BASNETT, NEAL SMITH (ESTATE)	120.9	32.00	0.387
K-97.0	M.D. OF GREENVIEW NO. 16	NE 26-067-05 W6M	HER MAJESTY THE QUEEN (ALBERTA)	TRAPPER TPA 1483 (RANDY BELCOURT) & PENDER D SMITH, LARRY P SMITH, MARGARET BASNETT, NEAL SMITH (ESTATE)	451.1	32.00 & Variable Width	1.410