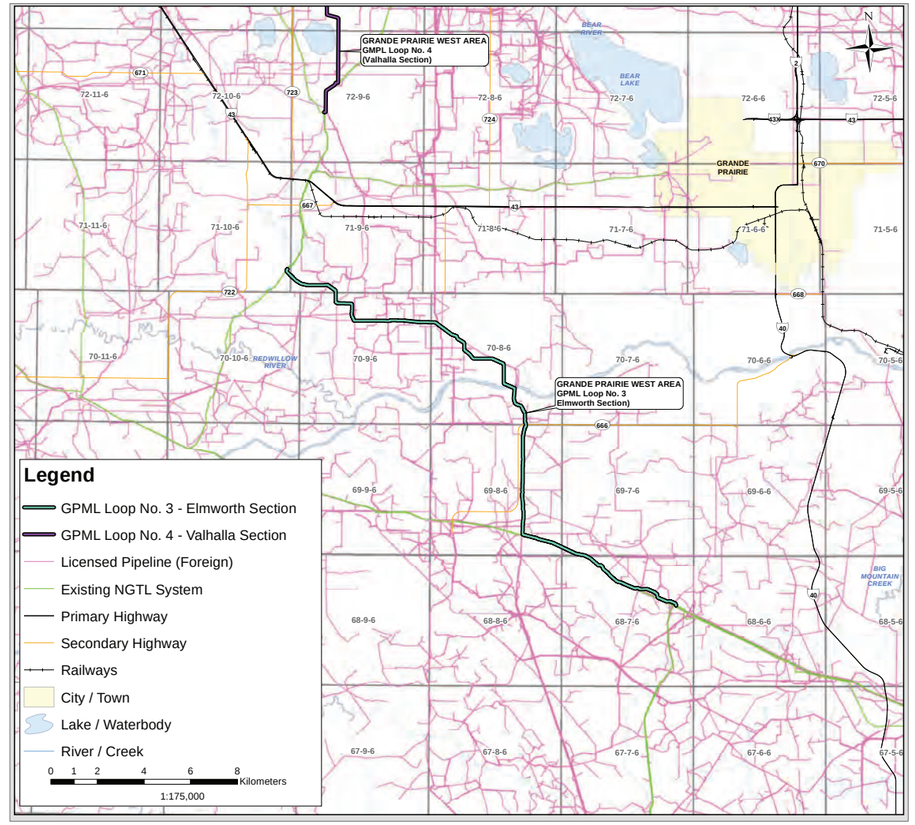

Plans and Profiles of:

2021 NGTL SYSTEM EXPANSION PROJECT

(Elmworth Section)

National Energy Board Certificate of Public Convenience and Necessity (GC-129)

NOVA GAS TRANSMISSION LTD.

Document No: 00731-MSI-G-MP-08-0047_00

The information contained herein is compiled from various government and industry sources, subject to copyright, and includes but is not limited to: © Government of Alberta 2009, © Department of Natural Resources Canada. All rights reserved.
Midwest Surveys Inc. and its data suppliers provide no warranty regarding the accuracy or completeness of this information, and assume no liability for the interpretation or use thereof.

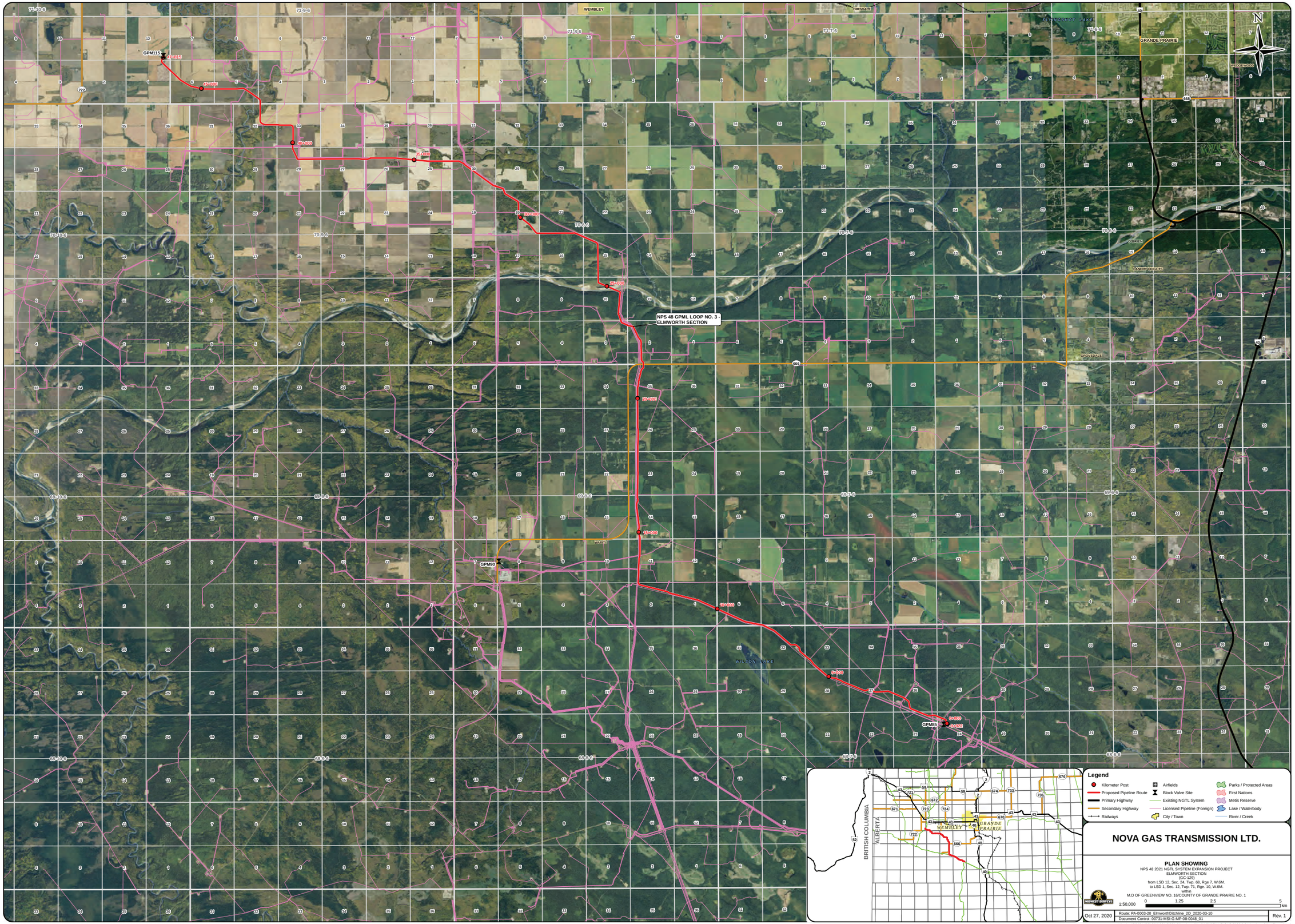

The information contained herein is compiled from various government and industry sources, subject to copyright, and includes but is not limited to: © Government of Alberta 2009, © Department of Natural Resources Canada, All rights reserved.
Midwest Surveys Inc. and its data suppliers provide no warranty regarding the accuracy or completeness of this information, and assume no liability for the interpretation or use thereof.

M:\projects\2020\PA-0003-20\MAP\PNG\PPB\ef\Attachment2\Map\MXD\00731-MSI-G-MP-08-0048_01_Attachment2Map_Elmworth.mxd

R/W DETAILS
N.T.S.

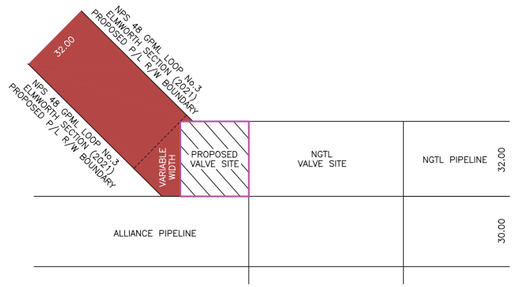

INSET 'A'
SEE NOTE 6

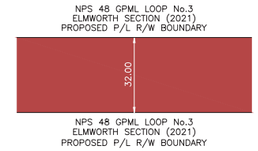

R/W DETAIL No.1
SEE NOTE 6

OWNERSHIP TRACT No.	E-8.0	E-7.0	E-8.0	E-6.0	E-5.0	E-4.0	E-3.0	E-2.0	E-1.0
AREA (ha) AND LENGTH (m) OF PERMANENT EASEMENT	AREA 1.925 LENGTH 598.8	AREA 0.251 LENGTH 80.4	AREA 0.656 LENGTH 205.7	AREA 0.071 LENGTH 19.0	AREA 2.593 LENGTH 814.1	AREA 3.607 LENGTH 1127.2	AREA 0.572 LENGTH 178.7	AREA 2.158 LENGTH 674.3	AREA 1.671 LENGTH 522.1

PLAN
SCALE 1:7500

FOR CONTINUATION SEE DRAWING 00731-10-ML-02-002

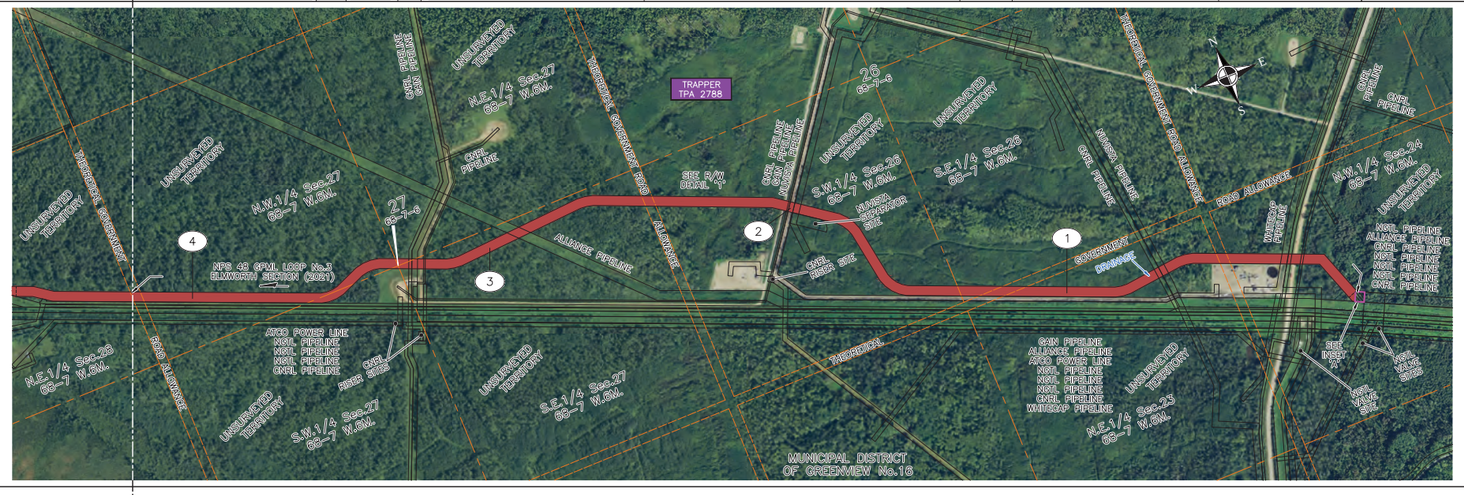

PIPELINE PLAN
AND PROFILE IN:
N.W.1/4 Sec.24
N.E.1/4 Sec.23
S.E.1/4 Sec.26
S.W.1/4 Sec.26
S.E.1/4 Sec.27
N.E.1/4 Sec.27
S.W.1/4 Sec.27
N.W.1/4 Sec.27
Twp.68 Rge.7 W.6M.
AND THROUGH THEORETICAL
ROAD ALLOWANCES

PROFILE
SCALE
1:7500 HOR.
1:2000 VERT.

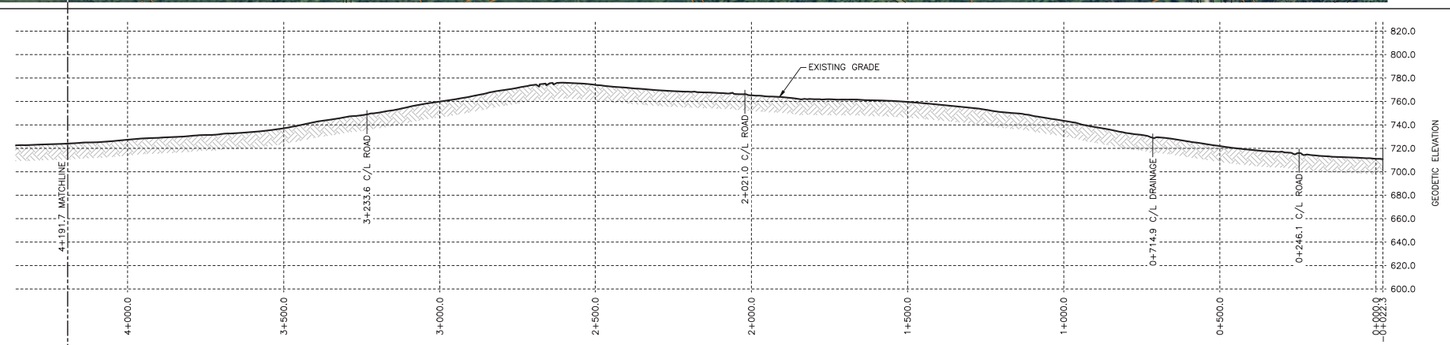

GENERAL NOTES

1. ALL CHAINAGES AND DIMENSIONS ARE IN METRES UNLESS NOTED OTHERWISE.
2. PLAN AND PROFILE INFORMATION HAS BEEN OBTAINED FROM LiDAR AND FIELD SURVEY.
3. THIS DOCUMENT IS NOT A PLAN OF SURVEY, BUT IS A GRAPHICAL REPRESENTATION OF THE APPROXIMATE SIZE, CONFIGURATION AND LOCATION OF PROPERTY OWNERSHIP. IT IS NOT INTENDED TO BE USED FOR LEGAL DESCRIPTIONS, CALCULATING EXACT DIMENSIONS OR PROPERTY AREAS.
4. CONVERSION FACTOR FOR HECTARES TO ACRES IS: 1 HECTARE = 2.4710 ACRES.
5. FULL SIZE DRAWINGS ARE PLOTTED ON 707 x 1000 (B1 SIZED PAPER). REDUCED SIZE DRAWINGS ARE NOT TO SCALE.
6. RIGHT-OF-WAY WIDTH WILL VARY AT SPECIFIC LOCATIONS DUE TO ENGINEERING AND CONSTRUCTION RESTRICTIONS.
7. CHAINAGES SHOWN ARE CONTOUR.

REFERENCE DRAWINGS

DRAWING No.	TITLE
–	

LEGEND

KP	KILOMETRE POST
	PROPOSED PIPELINE RIGHT OF WAY
	PROPOSED VALVE SITE
	PROPERTY BOUNDARY
	TRAPPER BOUNDARY
	DIRECTION OF FLOW
A/R	ACCESS ROAD
P/L	PIPELINE
R/W	RIGHT-OF-WAY
NPS	NOMINAL PIPE SIZE
m	METRES
ha	HECTARES
NGTL	NOVA GAS TRANSMISSION LTD.

REVISIONS

NO.	DESCRIPTION	DATE	REV BY	CHK BY	APP BY
0	PLAN ISSUED	04/20/20	JA	CB	WM

CER APPROVAL

LAND TITLES STAMP

PLAN No.
ENTERED AND REGISTERED
ON _____
INSTRUMENT No. _____
A.D. REGISTRAR

PIPELINE INFORMATION

PROJECT DEF. No.
PROJECT MANAGER

LIMITS OF SHEET	QTR.	SEC.	TWP.	RGE.	MER.
UPSTREAM	N.W.	24	68	7	6
DOWNSTREAM	N.W.	27	68	7	6

TC Energy

NPS 48 GPML LOOP No.3 – ELMWORTH SECTION (2021)

FLOC: 00731 | STATION: –0+022.3 TO 4+191.7 | DISCIPLINE: 10

PLAN AND PROFILE
ALBERTA

SCALE 1:7500 | DRAWING No 00731-10-ML-02-001 | REV 00

TC_PPBR_BR.DWG 707X1000

CADD DRAWING: DO NOT MAKE MANUAL REVISIONS

R/W DETAILS
N.T.S.

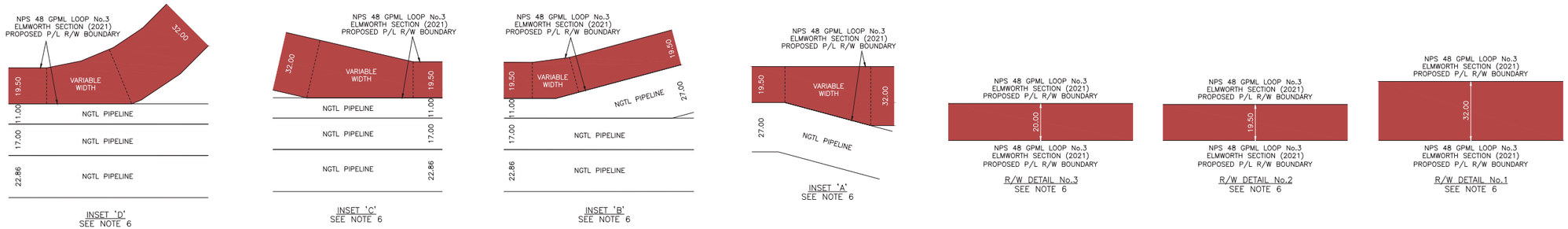

OWNERSHIP TRACT No.	E-16.0	ROAD	E-15.0	ROAD	E-14.0	E-13.0	E-12.0	E-11.0	E-10.0	E-9.0
AREA (ha) AND LENGTH (m) OF PERMANENT EASEMENT	AREA 1.680 LENGTH 839.9	LENGTH 20.5	AREA 0.209 LENGTH 105.0	LENGTH 45.3	AREA 1.571 LENGTH 805.7	AREA 1.837 LENGTH 720.6	AREA 1.223 LENGTH 382.1	AREA 2.027 LENGTH 744.3	AREA 0.734 LENGTH 376.3	AREA 2.207 LENGTH 877.3

PLAN
SCALE 1:7500

FOR CONTINUATION SEE DRAWING 00731-10-ML-02-003

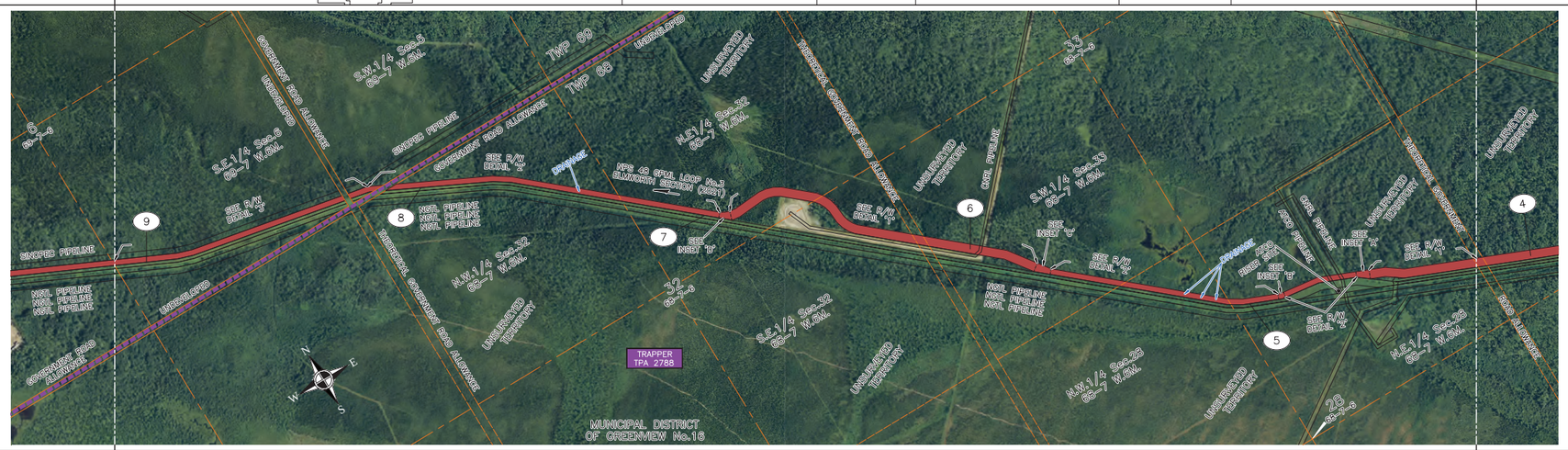

PIPELINE PLAN
AND PROFILE IN:
N.E.1/4 Sec.28
N.W.1/4 Sec.28
S.W.1/4 Sec.33
S.E.1/4 Sec.32
N.E.1/4 Sec.32
N.W.1/4 Sec.32
Twp.68 Rge.7 W.6M.
AND THROUGH THEORETICAL
ROAD ALLOWANCES

S.W.1/4 Sec.5
S.E.1/4 Sec.6
Twp.69 Rge.7 W.6M.

FOR CONTINUATION SEE DRAWING 00731-10-ML-02-001

PROFILE
SCALE
1:7500 HOR.
1:2000 VERT.

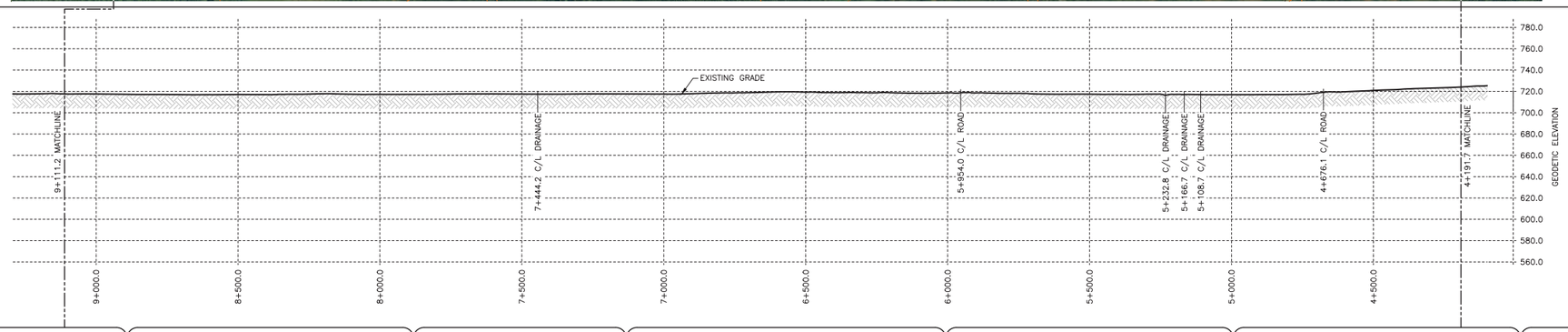

GENERAL NOTES

1. ALL CHAINAGES AND DIMENSIONS ARE IN METRES UNLESS NOTED OTHERWISE.
2. PLAN AND PROFILE INFORMATION HAS BEEN OBTAINED FROM LiDAR AND FIELD SURVEY.
3. THIS DOCUMENT IS NOT A PLAN OF SURVEY, BUT IS A GRAPHICAL REPRESENTATION OF THE APPROXIMATE SIZE, CONFIGURATION AND LOCATION OF PROPERTY OWNERSHIP. IT IS NOT INTENDED TO BE USED FOR LEGAL DESCRIPTIONS, CALCULATING EXACT DIMENSIONS OR PROPERTY AREAS.
4. CONVERSION FACTOR FOR HECTARES TO ACRES IS: 1 HECTARE = 2.4710 ACRES.
5. FULL SIZE DRAWINGS ARE PLOTTED ON 707 x 1000 (B1 SIZED PAPER). REDUCED SIZE DRAWINGS ARE NOT TO SCALE.
6. RIGHT-OF-WAY WIDTH WILL VARY AT SPECIFIC LOCATIONS DUE TO ENGINEERING AND CONSTRUCTION RESTRICTIONS.
7. CHAINAGES SHOWN ARE CONTOUR.

REFERENCE DRAWINGS

DRAWING No.	TITLE

LEGEND

KP	KILOMETRE POST
	PROPOSED PIPELINE RIGHT OF WAY
	PROPOSED VALVE SITE
	PROPERTY BOUNDARY
	TRAPPER BOUNDARY
	DIRECTION OF FLOW
A/R	ACCESS ROAD
P/L	PIPELINE
R/W	RIGHT-OF-WAY
NPS	NOMINAL PIPE SIZE
m	METRES
ha	HECTARES
NGTL	NOVA GAS TRANSMISSION LTD.

REVISIONS

NO.	DESCRIPTION	DATE	REV BY	CHK BY	APP BY
0	PLAN ISSUED	04/20/20	JA	CB	WM

CER APPROVAL

LAND TITLES STAMP

PLAN No.
ENTERED AND REGISTERED
ON _____
INSTRUMENT No. _____
A.D. REGISTRAR

PIPELINE INFORMATION

PROJECT DEF. No.
PROJECT MANAGER

LIMITS OF SHEET	QTR.	SEC.	TWP.	RGE.	MER.
UPSTREAM	N.E.	28	68	7	6
DOWNSTREAM	S.E.	6	69	7	6

TC Energy

NPS 48 GPML LOOP No.3 – ELMWORTH SECTION (2021)

FLOC: 00731 | STATION: 4+191.7 TO 9+111.2 | DISCIPLINE: 10

PLAN AND PROFILE
ALBERTA

SCALE 1:7500 | DRAWING No 00731-10-ML-02-002 | REV 00

TC_PPBR_BR.DWG 707X1000

CADD DRAWING: DO NOT MAKE MANUAL REVISIONS

R/W DETAILS
N.T.S.

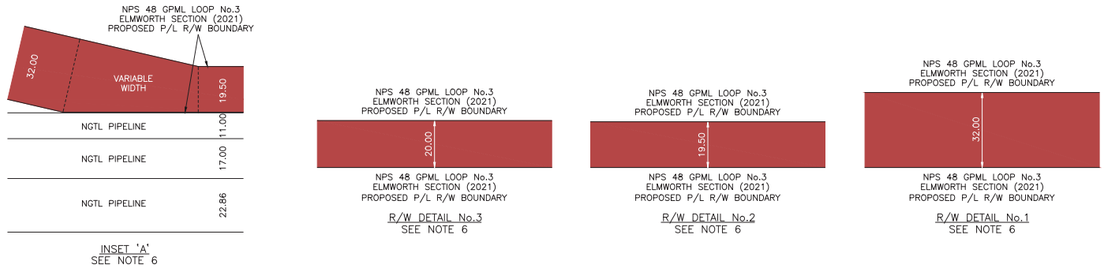

OWNERSHIP TRACT No.		E-22.0	E-21.0	ROAD	E-20.0	E-19.0	E-18.0	ROAD	E-17.0
AREA (ha) AND LENGTH (m) OF PERMANENT EASEMENT		AREA 1.665 LENGTH 520.2	AREA 2.540 LENGTH 839.5	LENGTH 20.7	AREA 1.617 LENGTH 828.6	AREA 0.977 LENGTH 500.8	AREA 0.738 LENGTH 378.4	LENGTH 22.1	AREA 1.780 LENGTH 890.0

PLAN
SCALE 1:7500

FOR CONTINUATION SEE DRAWING 00731-10-ML-02-004

PIPELINE PLAN
AND PROFILE IN:
S.W.1/4 Sec.6
Twp.69 Rge.7 W.6M.

S.E.1/4 Sec.1
N.E.1/4 Sec.1
N.W.1/4 Sec.1
N.E.1/4 Sec.2
N.W.1/4 Sec.2
Twp.69 Rge.8 W.6M.

FOR CONTINUATION SEE DRAWING 00731-10-ML-02-002

PROFILE
SCALE
1:7500 HOR.
1:2000 VERT.

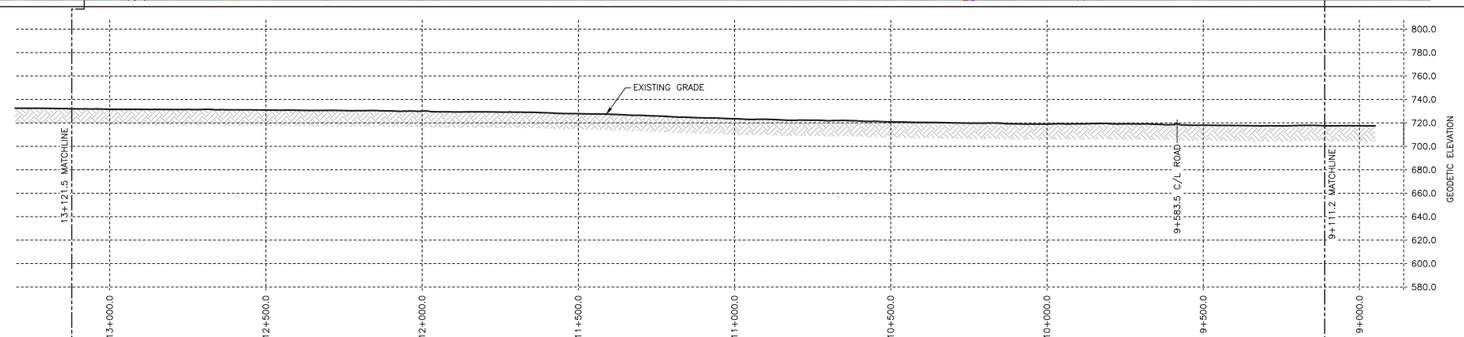

GENERAL NOTES

1. ALL CHAINAGES AND DIMENSIONS ARE IN METRES UNLESS NOTED OTHERWISE.
2. PLAN AND PROFILE INFORMATION HAS BEEN OBTAINED FROM LiDAR AND FIELD SURVEY.
3. THIS DOCUMENT IS NOT A PLAN OF SURVEY, BUT IS A GRAPHICAL REPRESENTATION OF THE APPROXIMATE SIZE, CONFIGURATION AND LOCATION OF PROPERTY OWNERSHIP. IT IS NOT INTENDED TO BE USED FOR LEGAL DESCRIPTIONS, CALCULATING EXACT DIMENSIONS OR PROPERTY AREAS.
4. CONVERSION FACTOR FOR HECTARES TO ACRES IS: 1 HECTARE = 2.4710 ACRES.
5. FULL SIZE DRAWINGS ARE PLOTTED ON 707 x 1000 (B1 SIZED PAPER). REDUCED SIZE DRAWINGS ARE NOT TO SCALE.
6. RIGHT-OF-WAY WIDTH WILL VARY AT SPECIFIC LOCATIONS DUE TO ENGINEERING AND CONSTRUCTION RESTRICTIONS.
7. CHAINAGES SHOWN ARE CONTOUR.

REFERENCE DRAWINGS

DRAWING No.	TITLE

LEGEND

KP	KILOMETRE POST
	PROPOSED PIPELINE RIGHT OF WAY
	PROPOSED VALVE SITE
	PROPERTY BOUNDARY
	TRAPPER BOUNDARY
	DIRECTION OF FLOW
A/R	ACCESS ROAD
P/L	PIPELINE
R/W	RIGHT-OF-WAY
NPS	NOMINAL PIPE SIZE
m	METRES
ha	HECTARES
NGTL	NOVA GAS TRANSMISSION LTD.

REVISIONS

NO.	DESCRIPTION	DATE	REV BY	CHK BY	APP BY
0	PLAN ISSUED	04/20/20	JA	CB	WM
1	UPDATE RIGHT OF WAY AND TRACT AREAS	10/27/20	JT	WM	WM

CER APPROVAL

LAND TITLES STAMP

PLAN No.
ENTERED AND REGISTERED
ON _____
INSTRUMENT No. _____
A.D. REGISTRAR

PIPELINE INFORMATION

PROJECT DEF. No.
PROJECT MANAGER

LIMITS OF SHEET	QTR.	SEC.	TWP.	RGE.	MER.
UPSTREAM	S.W.	6	69	7	6
DOWNSTREAM	N.W.	2	69	8	6

TC Energy

NPS 48 GPML LOOP No.3 – ELMWORTH SECTION (2021)

FLOC: 00731 | STATION: 9+111.2 TO 13+121.5 | DISCIPLINE: 10

PLAN AND PROFILE
ALBERTA

SCALE 1:7500 | DRAWING No 00731-10-ML-02-003 | REV 1

TC_PPBR_BR.DWG 707X1000

CADD DRAWING: DO NOT MAKE MANUAL REVISIONS

R/W DETAILS
N.T.S.

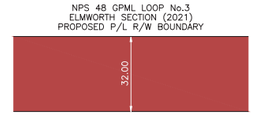

R/W DETAIL No.1
SEE NOTE 6

OWNERSHIP TRACT No.		E-28.0	E-27.0	E-26.0	E-25.0	ROAD	E-24.0	E-23.0	
AREA (ha) AND LENGTH (m) OF PERMANENT EASEMENT		AREA 2.580 LENGTH 804.5	AREA 2.580 LENGTH 805.1	AREA 2.630 LENGTH 820.7	AREA 2.600 LENGTH 812.3	LENGTH 30.2	AREA 2.590 LENGTH 808.7	AREA 2.680 LENGTH 836.9	

PLAN
SCALE 1:7500

FOR CONTINUATION SEE DRAWING 00731-10-ML-02-005

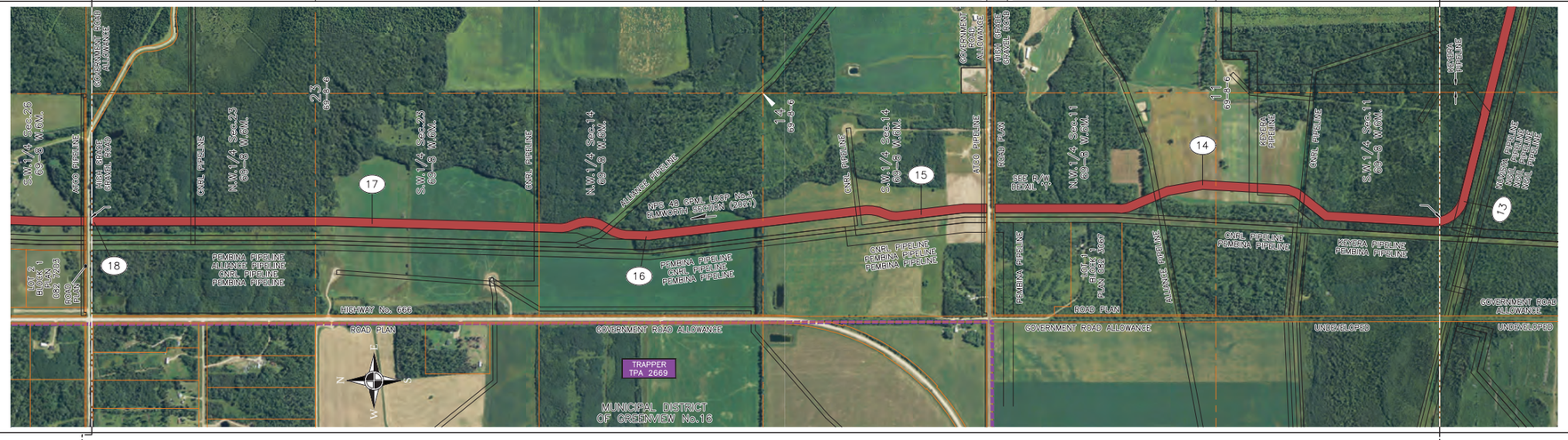

PIPELINE PLAN
AND PROFILE IN:
S.W.1/4 Sec.11
N.W.1/4 Sec.11
S.W.1/4 Sec.14
N.W.1/4 Sec.14
S.W.1/4 Sec.23
N.W.1/4 Sec.23
Twp.69 Rge.8 W.6M.

FOR CONTINUATION SEE DRAWING 00731-10-ML-02-003

PROFILE
SCALE
1:7500 HOR.
1:2000 VERT.

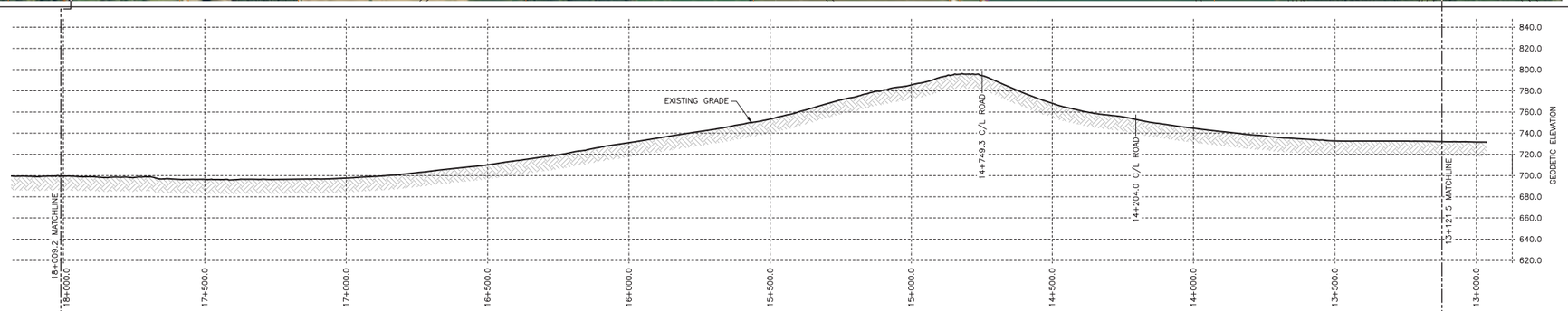

GENERAL NOTES

1. ALL CHAINAGES AND DIMENSIONS ARE IN METRES UNLESS NOTED OTHERWISE.
2. PLAN AND PROFILE INFORMATION HAS BEEN OBTAINED FROM LiDAR AND FIELD SURVEY.
3. THIS DOCUMENT IS NOT A PLAN OF SURVEY, BUT IS A GRAPHICAL REPRESENTATION OF THE APPROXIMATE SIZE, CONFIGURATION AND LOCATION OF PROPERTY OWNERSHIP. IT IS NOT INTENDED TO BE USED FOR LEGAL DESCRIPTIONS, CALCULATING EXACT DIMENSIONS OR PROPERTY AREAS.
4. CONVERSION FACTOR FOR HECTARES TO ACRES IS: 1 HECTARE = 2.4710 ACRES.
5. FULL SIZE DRAWINGS ARE PLOTTED ON 707 x 1000 (B1 SIZED PAPER). REDUCED SIZE DRAWINGS ARE NOT TO SCALE.
6. RIGHT-OF-WAY WIDTH WILL VARY AT SPECIFIC LOCATIONS DUE TO ENGINEERING AND CONSTRUCTION RESTRICTIONS.
7. CHAINAGES SHOWN ARE CONTOUR.

REFERENCE DRAWINGS

DRAWING No.	TITLE

LEGEND

(KP)	KILOMETRE POST
	PROPOSED PIPELINE RIGHT OF WAY
	PROPOSED VALVE SITE
	PROPERTY BOUNDARY
	TRAPPER BOUNDARY
	DIRECTION OF FLOW
A/R	ACCESS ROAD
P/L	PIPELINE
R/W	RIGHT-OF-WAY
NPS	NOMINAL PIPE SIZE
m	METRES
ha	HECTARES
NGTL	NOVA GAS TRANSMISSION LTD.

REVISIONS

NO.	DESCRIPTION	DATE	REV BY	CHK BY	APP BY
0	PLAN ISSUED	04/20/20	JA	CB	WM
1	UPDATE RIGHT OF WAY & TRACT AREAS	10/27/20	JT	WM	WM

CER APPROVAL

LAND TITLES STAMP

PLAN No.
ENTERED AND REGISTERED
ON _____
INSTRUMENT No. _____
A.D. REGISTRAR

PIPELINE INFORMATION

PROJECT DEF. No.
PROJECT MANAGER

LIMITS OF SHEET	QTR.	SEC.	TWP.	RGE.	MER.
UPSTREAM	S.W.	11	69	8	6
DOWNSTREAM	N.W.	23	69	8	6

TC Energy

NPS 48 GPML LOOP No.3 – ELMWORTH SECTION (2021)

FLOC: 00731 | STATION: 13+121.5 TO 18+009.2 | DISCIPLINE: 10

PLAN AND PROFILE
ALBERTA

SCALE 1:7500 | DRAWING No 00731-10-ML-02-004 | REV 1

TC_PPBR_BR.DWG 707X1000

CADD DRAWING: DO NOT MAKE MANUAL REVISIONS

R/W DETAILS
N.T.S.

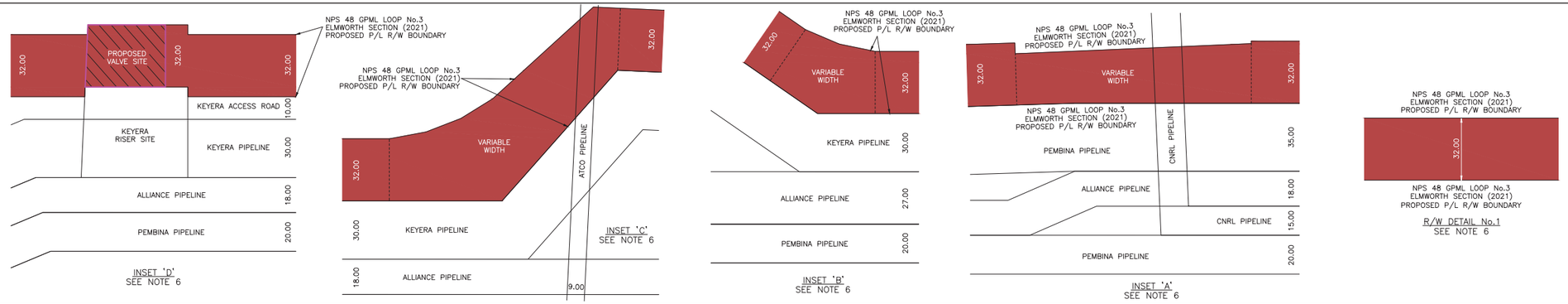

OWNERSHIP TRACT No.		ROAD	E-34.0	E-33.0	ROAD	E-32.0	E-31.0	E-30.0	E-29.0	ROAD
AREA (ha) AND LENGTH (m) OF PERMANENT EASEMENT		LENGTH 27.6	AREA 2.790 LENGTH 873.3	AREA 2.720 LENGTH 825.8	LENGTH 42.5	AREA 2.706 LENGTH 842.5	AREA 2.582 LENGTH 806.7	AREA 2.580 LENGTH 806.2	AREA 2.530 LENGTH 805.1	LENGTH 20.1

PLAN
SCALE 1:7500

FOR CONTINUATION SEE DRAWING 00731-10-ML-02-006

PIPELINE PLAN
AND PROFILE IN:
S.W.1/4 Sec.26
N.W.1/4 Sec.26
S.W.1/4 Sec.35
N.W.1/4 Sec.35
Twp.69 Rge.8 W.6M.

S.W.1/4 Sec.2
N.W.1/4 Sec.2
Twp.70 Rge.8 W.6M.

FOR CONTINUATION SEE DRAWING 00731-10-ML-02-004

PROFILE
SCALE
1:7500 HOR.
1:2000 VERT.

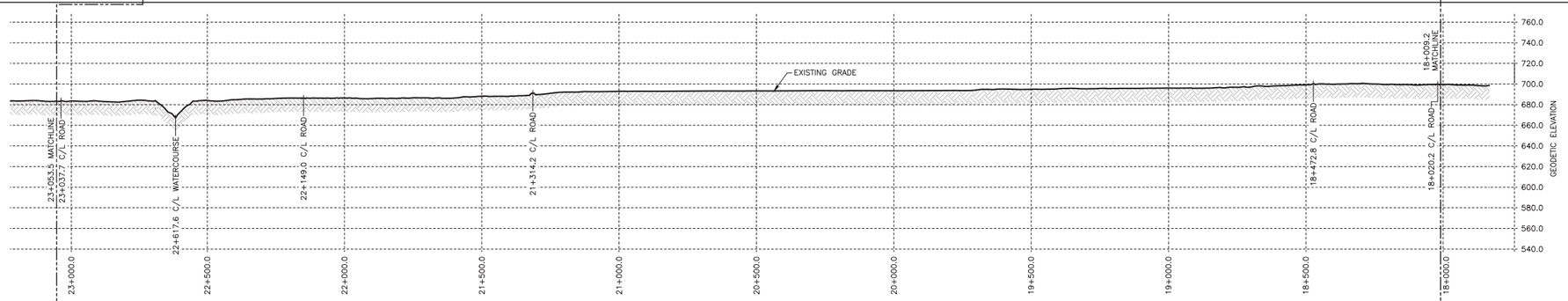

GENERAL NOTES

1. ALL CHAINAGES AND DIMENSIONS ARE IN METRES UNLESS NOTED OTHERWISE.
2. PLAN AND PROFILE INFORMATION HAS BEEN OBTAINED FROM LiDAR AND FIELD SURVEY.
3. THIS DOCUMENT IS NOT A PLAN OF SURVEY, BUT IS A GRAPHICAL REPRESENTATION OF THE APPROXIMATE SIZE, CONFIGURATION AND LOCATION OF PROPERTY OWNERSHIP. IT IS NOT INTENDED TO BE USED FOR LEGAL DESCRIPTIONS, CALCULATING EXACT DIMENSIONS OR PROPERTY AREAS.
4. CONVERSION FACTOR FOR HECTARES TO ACRES IS: 1 HECTARE = 2.4710 ACRES.
5. FULL SIZE DRAWINGS ARE PLOTTED ON 707 x 1000 (B1 SIZED PAPER). REDUCED SIZE DRAWINGS ARE NOT TO SCALE.
6. RIGHT-OF-WAY WIDTH WILL VARY AT SPECIFIC LOCATIONS DUE TO ENGINEERING AND CONSTRUCTION RESTRICTIONS.
7. CHAINAGES SHOWN ARE CONTOUR.

REFERENCE DRAWINGS

DRAWING No.	TITLE

LEGEND

KP	KILOMETRE POST
	PROPOSED PIPELINE RIGHT OF WAY
	PROPOSED VALVE SITE
	PROPERTY BOUNDARY
	TRAPPER BOUNDARY
	DIRECTION OF FLOW
A/R	ACCESS ROAD
P/L	PIPELINE
R/W	RIGHT-OF-WAY
NPS	NOMINAL PIPE SIZE
m	METRES
ha	HECTARES
NGTL	NOVA GAS TRANSMISSION LTD.

REVISIONS

NO.	DESCRIPTION	DATE	REV BY	CHK BY	APP BY
0	PLAN ISSUED	04/20/20	JA	CB	WM
1	UPDATE TRACT AREAS	10/27/20	JT	WM	WM

CER APPROVAL

LAND TITLES STAMP

PLAN No.
ENTERED AND REGISTERED
ON _____
INSTRUMENT No. _____
A.D. REGISTRAR

PIPELINE INFORMATION

PROJECT DEF. No.
PROJECT MANAGER

LIMITS OF SHEET	QTR.	SEC.	TWP.	RGE.	MER.
UPSTREAM	S.W.	26	69	8	6
DOWNSTREAM	N.W.	2	70	8	6

TC Energy

NPS 48 GPML LOOP No.3 – ELMWORTH SECTION (2021)

FLOC: 00731 | STATION: 18+009.2 TO 23+053.5 | DISCIPLINE: 10

PLAN AND PROFILE
ALBERTA

SCALE 1:7500 | DRAWING No 00731-10-ML-02-005 | REV 1

TC_PPBR_BR.DWG 707X1000

CADD DRAWING: DO NOT MAKE MANUAL REVISIONS

R/W DETAILS
N.T.S.

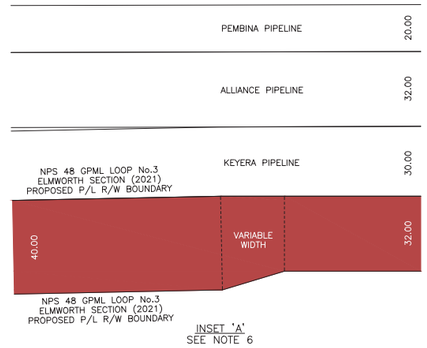

INSET 'A'
SEE NOTE 6

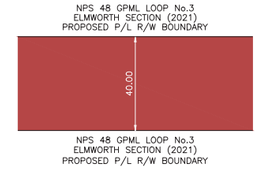

R/W DETAIL No.4
SEE NOTE 6



R/W DETAIL No.1
SEE NOTE 6

OWNERSHIP TRACT No.	ROAD	E-42.0	E-41.0	ROAD	E-40.0	E-39.0	RIVER	E-38.0	E-37.0	E-36.0	E-35.0
AREA (ha) AND LENGTH (m) OF PERMANENT EASEMENT	LENGTH 22.1	AREA 3.200 LENGTH 998.8	AREA 2.572 LENGTH 803.9	LENGTH 20.1	AREA 1.543 LENGTH 482.3	AREA 0.347 LENGTH 108.7	AREA 1.967 LENGTH 566.3	AREA 1.682 LENGTH 460.7	AREA 1.384 LENGTH 348.9	AREA 1.520 LENGTH 473.5	AREA 0.929 LENGTH 290.4

PLAN
SCALE 1:7500

FOR CONTINUATION SEE DRAWING 00731-10-ML-02-007

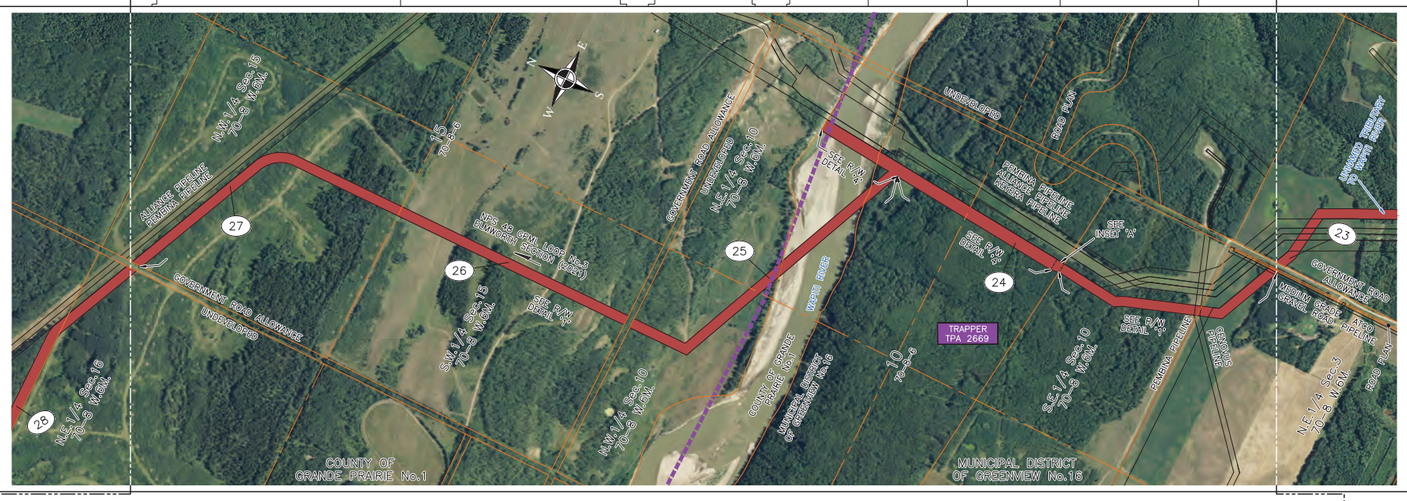

PIPELINE PLAN
AND PROFILE IN:
N.E.1/4 Sec.3
S.E.1/4 Sec.10
N.E.1/4 Sec.10
N.W.1/4 Sec.10
S.W.1/4 Sec.15
N.W.1/4 Sec.15
Twp.70 Rge.8 W.6M.

FOR CONTINUATION SEE DRAWING 00731-10-ML-02-005

PROFILE
SCALE
1:7500 HOR.
1:2000 VERT.

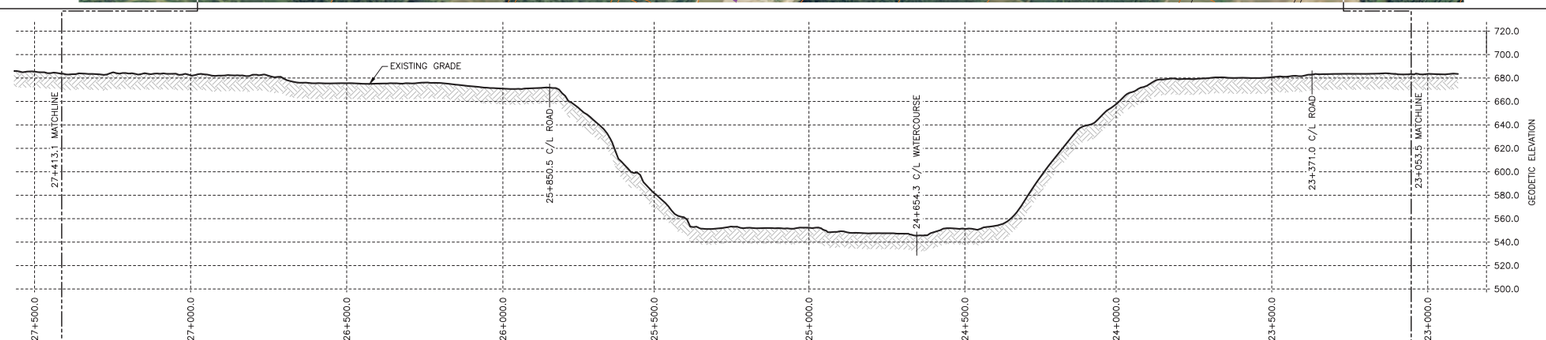

GENERAL NOTES

1. ALL CHAINAGES AND DIMENSIONS ARE IN METRES UNLESS NOTED OTHERWISE.
2. PLAN AND PROFILE INFORMATION HAS BEEN OBTAINED FROM LiDAR AND FIELD SURVEY.
3. THIS DOCUMENT IS NOT A PLAN OF SURVEY, BUT IS A GRAPHICAL REPRESENTATION OF THE APPROXIMATE SIZE, CONFIGURATION AND LOCATION OF PROPERTY OWNERSHIP. IT IS NOT INTENDED TO BE USED FOR LEGAL DESCRIPTIONS, CALCULATING EXACT DIMENSIONS OR PROPERTY AREAS.
4. CONVERSION FACTOR FOR HECTARES TO ACRES IS: 1 HECTARE = 2.4710 ACRES.
5. FULL SIZE DRAWINGS ARE PLOTTED ON 707 x 1000 (B1 SIZED PAPER). REDUCED SIZE DRAWINGS ARE NOT TO SCALE.
6. RIGHT-OF-WAY WIDTH WILL VARY AT SPECIFIC LOCATIONS DUE TO ENGINEERING AND CONSTRUCTION RESTRICTIONS.
7. CHAINAGES SHOWN ARE CONTOUR.

REFERENCE DRAWINGS

DRAWING No.	TITLE

LEGEND

(KP)	KILOMETRE POST
	PROPOSED PIPELINE RIGHT OF WAY
	PROPOSED VALVE SITE
	PROPERTY BOUNDARY
	TRAPPER BOUNDARY
	DIRECTION OF FLOW
A/R	ACCESS ROAD
P/L	PIPELINE
R/W	RIGHT-OF-WAY
NPS	NOMINAL PIPE SIZE
m	METRES
ha	HECTARES
NGTL	NOVA GAS TRANSMISSION LTD.

REVISIONS

NO.	DESCRIPTION	DATE	REV BY	CHK BY	APP BY
0	PLAN ISSUED	04/20/20	JA	CB	WM
1	UPDATE TRACT AREAS	10/27/20	JT	WM	WM

CER APPROVAL

LAND TITLES STAMP

PLAN No.
ENTERED AND REGISTERED
ON _____
INSTRUMENT No. _____
_____
A.D. REGISTRAR

PIPELINE INFORMATION

PROJECT DEF. No.
PROJECT MANAGER

LIMITS OF SHEET	QTR.	SEC.	TWP.	RGE.	MER.
UPSTREAM	N.E.	3	70	8	6
DOWNSTREAM	N.W.	15	70	8	6

TC Energy

NPS 48 GPML LOOP No.3 – ELMWORTH SECTION (2021)

FLOC: 00731 | STATION: 23+053.5 TO 27+413.1 | DISCIPLINE: 10

PLAN AND PROFILE
ALBERTA

SCALE 1:7500 | DRAWING No 00731-10-ML-02-006 | REV 1

TC_PPBR_BR.DWG 707X1000

CADD DRAWING: DO NOT MAKE MANUAL REVISIONS

R/W DETAILS
N.T.S.

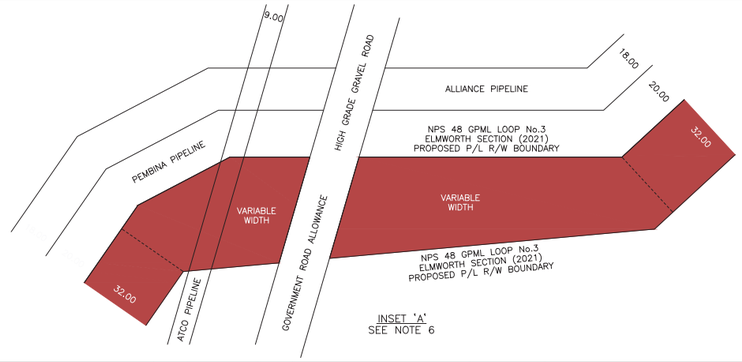

INSET 'A'
SEE NOTE 6

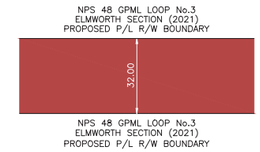

R/W DETAIL No.1
SEE NOTE 6

OWNERSHIP TRACT No.	E-50.0	ROAD	E-49.0	ROAD	E-48.0	E-47.0	E-46.0	ROAD	E-45.0	E-44.0	E-43.0
AREA (ha) AND LENGTH (m) OF PERMANENT EASEMENT	AREA 3.130 LENGTH 977.0	LENGTH 21.2	AREA 1.120 LENGTH 330.2	LENGTH 21.3	AREA 2.220 LENGTH 672.6	AREA 1.310 LENGTH 409.3	AREA 3.720 LENGTH 1164.6	LENGTH 20.1	AREA 2.570 LENGTH 802.6	AREA 1.760 LENGTH 549.4	AREA 0.902 LENGTH 281.2

PLAN
SCALE 1:7500

FOR CONTINUATION SEE DRAWING 00731-10-ML-02-008

PIPELINE PLAN
AND PROFILE IN:
N.E.1/4 Sec.16
S.E.1/4 Sec.21
S.W.1/4 Sec.21
S.E.1/4 Sec.20
N.E.1/4 Sec.20
N.W.1/4 Sec.20
S.W.1/4 Sec.29
S.E.1/4 Sec.30
Twp.70 Rge.8 W.6M.

FOR CONTINUATION SEE DRAWING 00731-10-ML-02-006

PROFILE
SCALE
1:7500 HOR.
1:2000 VERT.

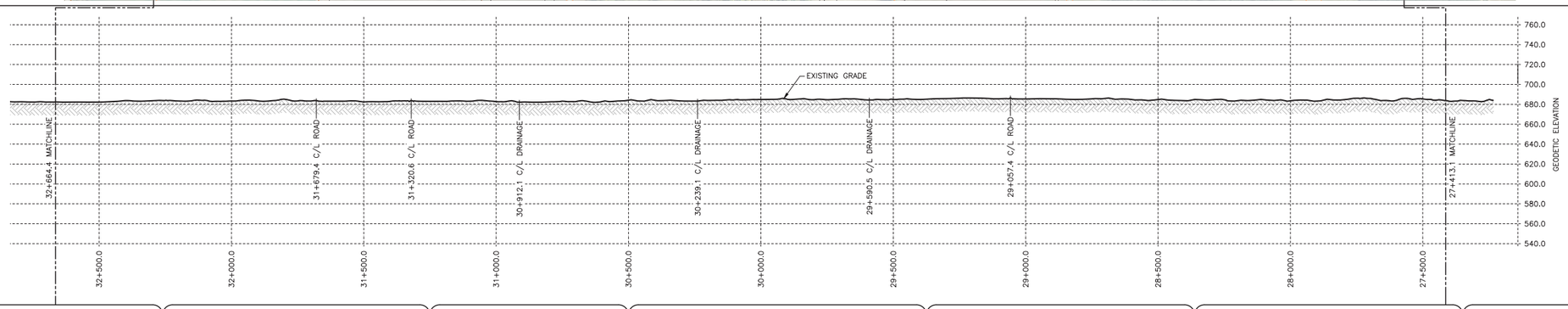

GENERAL NOTES

1. ALL CHAINAGES AND DIMENSIONS ARE IN METRES UNLESS NOTED OTHERWISE.
2. PLAN AND PROFILE INFORMATION HAS BEEN OBTAINED FROM LiDAR AND FIELD SURVEY.
3. THIS DOCUMENT IS NOT A PLAN OF SURVEY, BUT IS A GRAPHICAL REPRESENTATION OF THE APPROXIMATE SIZE, CONFIGURATION AND LOCATION OF PROPERTY OWNERSHIP. IT IS NOT INTENDED TO BE USED FOR LEGAL DESCRIPTIONS, CALCULATING EXACT DIMENSIONS OR PROPERTY AREAS.
4. CONVERSION FACTOR FOR HECTARES TO ACRES IS: 1 HECTARE = 2.4710 ACRES.
5. FULL SIZE DRAWINGS ARE PLOTTED ON 707 x 1000 (B1 SIZED PAPER). REDUCED SIZE DRAWINGS ARE NOT TO SCALE.
6. RIGHT-OF-WAY WIDTH WILL VARY AT SPECIFIC LOCATIONS DUE TO ENGINEERING AND CONSTRUCTION RESTRICTIONS.
7. CHAINAGES SHOWN ARE CONTOUR.

REFERENCE DRAWINGS

DRAWING No.	TITLE

LEGEND

(KP)	KILOMETRE POST
	PROPOSED PIPELINE RIGHT OF WAY
	PROPOSED VALVE SITE
	PROPERTY BOUNDARY
	TRAPPER BOUNDARY
	DIRECTION OF FLOW
A/R	ACCESS ROAD
P/L	PIPELINE
R/W	RIGHT-OF-WAY
NPS	NOMINAL PIPE SIZE
m	METRES
ha	HECTARES
NGTL	NOVA GAS TRANSMISSION LTD.

REVISIONS

NO.	DESCRIPTION	DATE	REV BY	CHK BY	APP BY
0	PLAN ISSUED	04/20/20	JA	CB	WM
1	UPDATE TRACT AREAS	10/27/20	JT	WM	WM

CER APPROVAL

LAND TITLES STAMP

PLAN No.
ENTERED AND REGISTERED
ON _____
INSTRUMENT No. _____
A.D. REGISTRAR

PIPELINE INFORMATION

PROJECT DEF. No.
PROJECT MANAGER

LIMITS OF SHEET	QTR.	SEC.	TWP.	RGE.	MER.
UPSTREAM	N.E.	16	70	8	6
DOWNSTREAM	S.E.	30	70	8	6

TC Energy

NPS 48 GPML LOOP No.3 – ELMWORTH SECTION (2021)

FLOC: 00731 | STATION: 27+413.1 TO 32+664.4 | DISCIPLINE: 10

PLAN AND PROFILE
ALBERTA

SCALE 1:7500 | DRAWING No 00731-10-ML-02-007 | REV 1

TC_PPBR_BR.DWG 707X1000

CADD DRAWING: DO NOT MAKE MANUAL REVISIONS

R/W DETAILS
N.T.S.

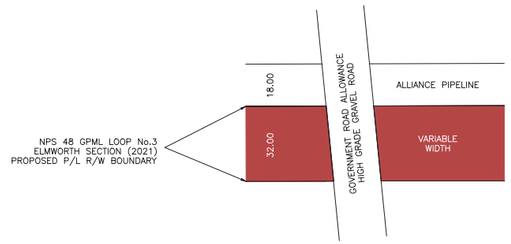

INSET 'C'
SEE NOTE 6

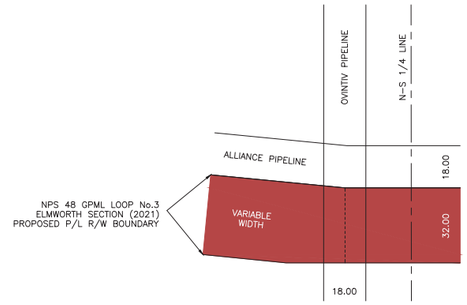

INSET 'B'
SEE NOTE 6

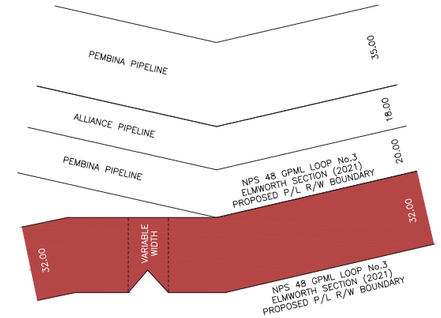

INSET 'A'
SEE NOTE 6

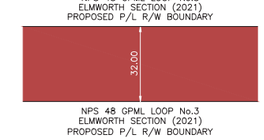

R/W DETAIL No.1
SEE NOTE 6

OWNERSHIP TRACT No.		E-57.0	ROAD	E-56.0	E-55.0	ROAD	E-54.0	E-53.0	ROAD	E-52.0	E-51.0
AREA (ha) AND LENGTH (m) OF PERMANENT EASEMENT		AREA 2.569 LENGTH 802.7	LENGTH 20.1	AREA 2.590 LENGTH 808.4	AREA 2.570 LENGTH 802.5	LENGTH 20.3	AREA 2.658 LENGTH 802.9	AREA 2.550 LENGTH 797.7	LENGTH 30.2	AREA 2.350 LENGTH 735.2	AREA 0.586 LENGTH 183.2

PLAN
SCALE 1:7500

FOR CONTINUATION SEE DRAWING 00731-10-ML-02-009

PIPELINE PLAN
AND PROFILE IN:
S.W.1/4 Sec.30
N.W.1/4 Sec.30
Twp.70 Rge.8 W.6M.

N.E.1/4 Sec.25
N.W.1/4 Sec.25
N.E.1/4 Sec.26
N.W.1/4 Sec.26
N.E.1/4 Sec.27
Twp.70 Rge.9 W.6M.

FOR CONTINUATION SEE DRAWING 00731-10-ML-02-007

PROFILE
SCALE
1:7500 HOR.
1:2000 VERT.

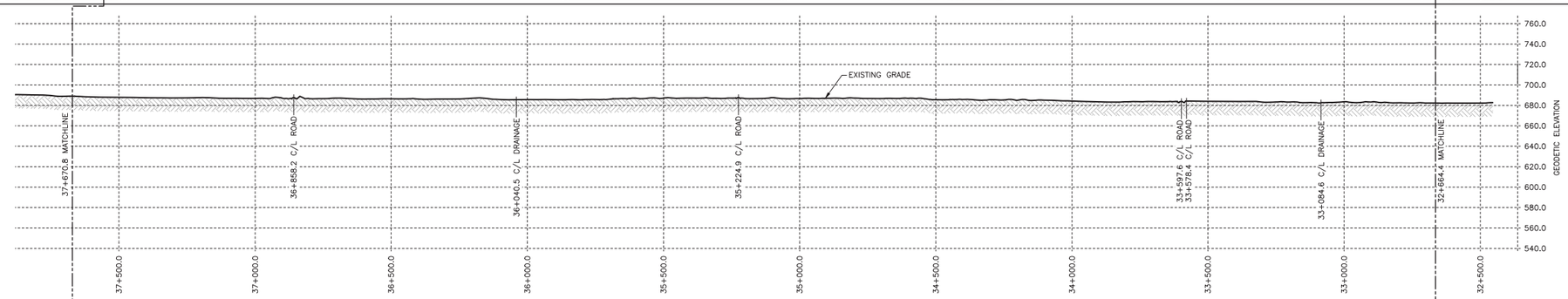

GENERAL NOTES

1. ALL CHAINAGES AND DIMENSIONS ARE IN METRES UNLESS NOTED OTHERWISE.
2. PLAN AND PROFILE INFORMATION HAS BEEN OBTAINED FROM LiDAR AND FIELD SURVEY.
3. THIS DOCUMENT IS NOT A PLAN OF SURVEY, BUT IS A GRAPHICAL REPRESENTATION OF THE APPROXIMATE SIZE, CONFIGURATION AND LOCATION OF PROPERTY OWNERSHIP. IT IS NOT INTENDED TO BE USED FOR LEGAL DESCRIPTIONS, CALCULATING EXACT DIMENSIONS OR PROPERTY AREAS.
4. CONVERSION FACTOR FOR HECTARES TO ACRES IS: 1 HECTARE = 2.4710 ACRES.
5. FULL SIZE DRAWINGS ARE PLOTTED ON 707 x 1000 (B1 SIZED PAPER). REDUCED SIZE DRAWINGS ARE NOT TO SCALE.
6. RIGHT-OF-WAY WIDTH WILL VARY AT SPECIFIC LOCATIONS DUE TO ENGINEERING AND CONSTRUCTION RESTRICTIONS.
7. CHAINAGES SHOWN ARE CONTOUR.

REFERENCE DRAWINGS

DRAWING No.	TITLE

LEGEND

(KP)	KILOMETRE POST
	PROPOSED PIPELINE RIGHT OF WAY
	PROPOSED VALVE SITE
	PROPERTY BOUNDARY
	TRAPPER BOUNDARY
	DIRECTION OF FLOW
A/R	ACCESS ROAD
P/L	PIPELINE
R/W	RIGHT-OF-WAY
NPS	NOMINAL PIPE SIZE
m	METRES
ha	HECTARES
NGTL	NOVA GAS TRANSMISSION LTD.

REVISIONS

NO.	DESCRIPTION	DATE	REV BY	CHK BY	APP BY
0	PLAN ISSUED	04/20/20	JA	CB	WM
1	UPDATE TRACT AREAS	10/27/20	JT	WM	WM

CER APPROVAL

LAND TITLES STAMP

PLAN No.
ENTERED AND REGISTERED
ON _____
INSTRUMENT No. _____
A.D. REGISTRAR

PIPELINE INFORMATION

PROJECT DEF. No.
PROJECT MANAGER

LIMITS OF SHEET	QTR.	SEC.	TWP.	RGE.	MER.
UPSTREAM	S.W.	30	70	8	6
DOWNSTREAM	N.E.	27	70	9	6

TC Energy

NPS 48 GPML LOOP No.3 – ELMWORTH SECTION (2021)

FLOC: 00731 | STATION: 32+664.4 TO 37+670.8 | DISCIPLINE: 10

PLAN AND PROFILE
ALBERTA

SCALE 1:7500 | DRAWING No 00731-10-ML-02-008 | REV 1

TC_PPBR_BR.DWG 707X1000

CADD DRAWING: DO NOT MAKE MANUAL REVISIONS

R/W DETAILS
N.T.S.

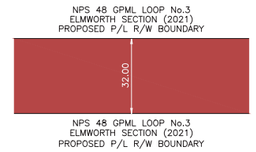

R/W DETAIL No.1
SEE NOTE 6

OWNERSHIP TRACT No.	E-63.0	ROAD	E-62.0	E-61.0	E-60.0	E-59.0	ROAD	E-58.0
AREA (ha) AND LENGTH (m) OF PERMANENT EASEMENT	AREA 4.200 LENGTH 1311.4	LENGTH 201.1	AREA 1.750 LENGTH 547.8	AREA 2.640 LENGTH 821.3	AREA 1.721 LENGTH 537.7	AREA 2.550 LENGTH 795.6	LENGTH 30.2	AREA 2.550 LENGTH 795.5

PLAN
SCALE 1:7500

FOR CONTINUATION SEE DRAWING 00731-10-ML-02-010

PIPELINE PLAN
AND PROFILE IN:
N.W.1/4 Sec.27
N.E.1/4 Sec.28
N.W.1/4 Sec.28
S.W.1/4 Sec.33
N.W.1/4 Sec.33
N.E.1/4 Sec.32
Twp.70 Rge.9 W.6M.

FOR CONTINUATION SEE DRAWING 00731-10-ML-02-008

PROFILE
SCALE
1:7500 HOR.
1:2000 VERT.

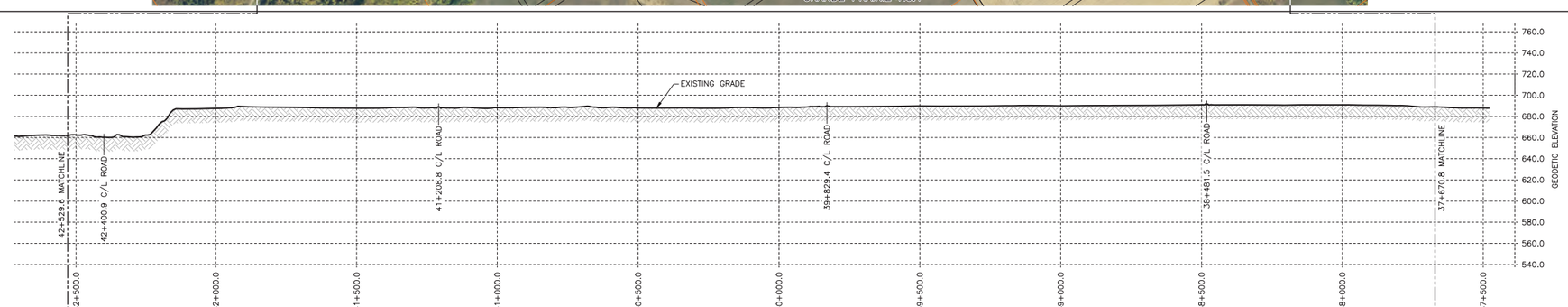

GENERAL NOTES

1. ALL CHAINAGES AND DIMENSIONS ARE IN METRES UNLESS NOTED OTHERWISE.
2. PLAN AND PROFILE INFORMATION HAS BEEN OBTAINED FROM LiDAR AND FIELD SURVEY.
3. THIS DOCUMENT IS NOT A PLAN OF SURVEY, BUT IS A GRAPHICAL REPRESENTATION OF THE APPROXIMATE SIZE, CONFIGURATION AND LOCATION OF PROPERTY OWNERSHIP. IT IS NOT INTENDED TO BE USED FOR LEGAL DESCRIPTIONS, CALCULATING EXACT DIMENSIONS OR PROPERTY AREAS.
4. CONVERSION FACTOR FOR HECTARES TO ACRES IS: 1 HECTARE = 2.4710 ACRES.
5. FULL SIZE DRAWINGS ARE PLOTTED ON 707 x 1000 (B1 SIZED PAPER). REDUCED SIZE DRAWINGS ARE NOT TO SCALE.
6. RIGHT-OF-WAY WIDTH WILL VARY AT SPECIFIC LOCATIONS DUE TO ENGINEERING AND CONSTRUCTION RESTRICTIONS.
7. CHAINAGES SHOWN ARE CONTOUR.

REFERENCE DRAWINGS

DRAWING No.	TITLE

LEGEND

KP	KILOMETRE POST
	PROPOSED PIPELINE RIGHT OF WAY
	PROPOSED VALVE SITE
	PROPERTY BOUNDARY
	TRAPPER BOUNDARY
	DIRECTION OF FLOW
A/R	ACCESS ROAD
P/L	PIPELINE
R/W	RIGHT-OF-WAY
NPS	NOMINAL PIPE SIZE
m	METRES
ha	HECTARES
NGTL	NOVA GAS TRANSMISSION LTD.

REVISIONS

NO.	DESCRIPTION	DATE	REV BY	CHK BY	APP BY
0	PLAN ISSUED	04/20/20	JA	CB	WM
1	UPDATE TRACT AREAS	10/27/20	JT	WM	WM

CER APPROVAL

LAND TITLES STAMP

PLAN No.
ENTERED AND REGISTERED
ON _____
INSTRUMENT No. _____
A.D. REGISTRAR

PIPELINE INFORMATION

PROJECT DEF. No.
PROJECT MANAGER

LIMITS OF SHEET	QTR.	SEC.	TWP.	RGE.	MER.
UPSTREAM	N.W.	27	70	9	6
DOWNSTREAM	N.E.	32	70	9	6

TC Energy

NPS 48 GPML LOOP No.3 – ELMWORTH SECTION (2021)

FLOC: 00731 | STATION: 37+670.8 TO 42+529.6 | DISCIPLINE: 10

PLAN AND PROFILE
ALBERTA

SCALE 1:7500 | DRAWING No 00731-10-ML-02-009 | REV 1

TC_PPBR_BR.DWG 707X1000

CADD DRAWING: DO NOT MAKE MANUAL REVISIONS

R/W DETAILS
N.T.S.

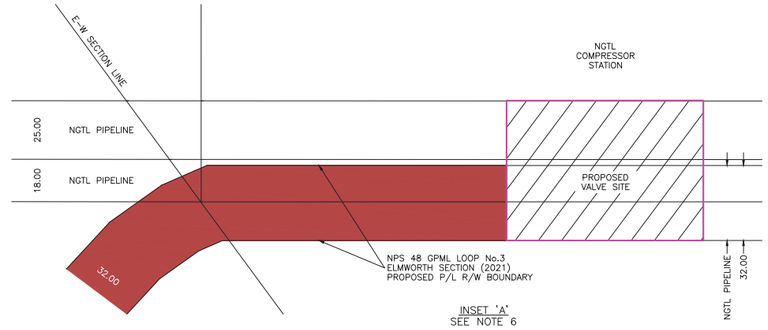

INSET 'A'
SEE NOTE 6

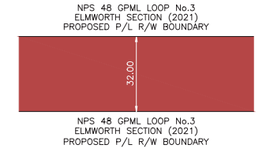

R/W DETAIL No.1
SEE NOTE 6

OWNERSHIP TRACT No.		E-71.0	E-70.0	ROAD	E-69.0	E-68.0	E-67.0	ROAD	E-66.0	E-65.0	ROAD	E-64.0	ROAD
AREA (ha) AND LENGTH (m) OF PERMANENT EASEMENT		AREA 0.413 LENGTH 129.2	AREA 1.590 LENGTH 497.6	LENGTH 27.8	AREA 2.010 LENGTH 627.3	AREA 1.240 LENGTH 386.0	AREA 2.620 LENGTH 818.6	LENGTH 20.1	AREA 2.584 LENGTH 807.5	AREA 2.950 LENGTH 921.2	LENGTH 24.8	AREA 0.247 LENGTH 200.7	LENGTH 20.9

PLAN
SCALE 1:7500

PIPELINE PLAN
AND PROFILE IN:
S.W.1/4 Sec.4
S.E.1/4 Sec.5
S.W.1/4 Sec.5
S.E.1/4 Sec.6
S.W.1/4 Sec.6
N.W.1/4 Sec.6
Twp.71 Rge.9 W.6M.

N.E.1/4 Sec.1
S.E.1/4 Sec.12
Twp.71 Rge.10 W.6M.

FOR CONTINUATION SEE DRAWING 00731-10-ML-02-009

PROFILE
SCALE
1:7500 HOR.
1:2000 VERT.

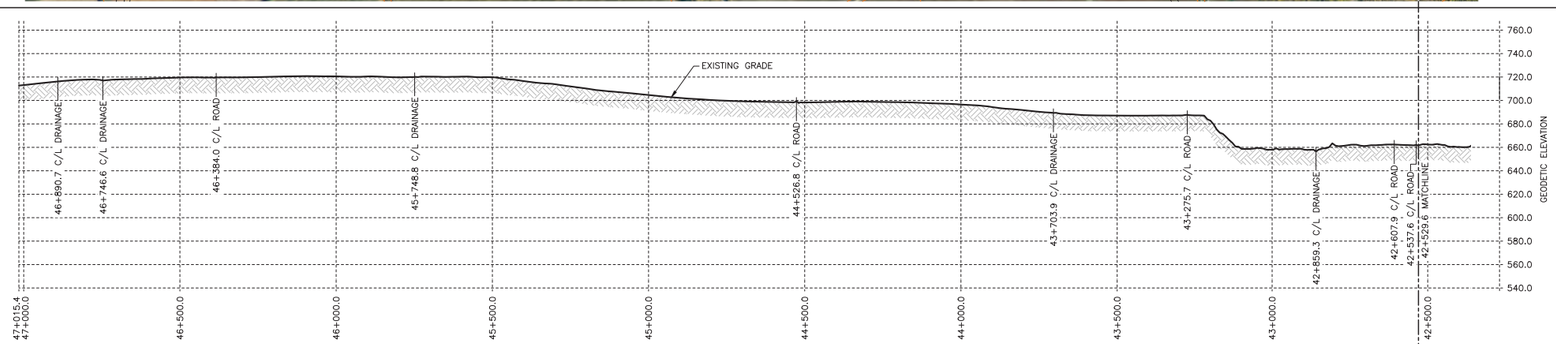

GENERAL NOTES

1. ALL CHAINAGES AND DIMENSIONS ARE IN METRES UNLESS NOTED OTHERWISE.
2. PLAN AND PROFILE INFORMATION HAS BEEN OBTAINED FROM LiDAR AND FIELD SURVEY.
3. THIS DOCUMENT IS NOT A PLAN OF SURVEY, BUT IS A GRAPHICAL REPRESENTATION OF THE APPROXIMATE SIZE, CONFIGURATION AND LOCATION OF PROPERTY OWNERSHIP. IT IS NOT INTENDED TO BE USED FOR LEGAL DESCRIPTIONS, CALCULATING EXACT DIMENSIONS OR PROPERTY AREAS.
4. CONVERSION FACTOR FOR HECTARES TO ACRES IS: 1 HECTARE = 2.4710 ACRES.
5. FULL SIZE DRAWINGS ARE PLOTTED ON 707 x 1000 (B1 SIZED PAPER). REDUCED SIZE DRAWINGS ARE NOT TO SCALE.
6. RIGHT-OF-WAY WIDTH WILL VARY AT SPECIFIC LOCATIONS DUE TO ENGINEERING AND CONSTRUCTION RESTRICTIONS.
7. CHAINAGES SHOWN ARE CONTOUR.

REFERENCE DRAWINGS

DRAWING No.	TITLE

LEGEND

(KP)	KILOMETRE POST
	PROPOSED PIPELINE RIGHT OF WAY
	PROPOSED VALVE SITE
	PROPERTY BOUNDARY
	TRAPPER BOUNDARY
	DIRECTION OF FLOW
A/R	ACCESS ROAD
P/L	PIPELINE
R/W	RIGHT-OF-WAY
NPS	NOMINAL PIPE SIZE
m	METRES
ha	HECTARES
NGTL	NOVA GAS TRANSMISSION LTD.

REVISIONS

NO.	DESCRIPTION	DATE	REV BY	CHK BY	APP BY
0	PLAN ISSUED	04/20/20	JA	CB	WM
1	UPDATE TRACT AREAS	10/27/20	JT	WM	WM

CER APPROVAL

LAND TITLES STAMP

PLAN No.
ENTERED AND REGISTERED
ON _____
INSTRUMENT No. _____
A.D. REGISTRAR

PIPELINE INFORMATION

PROJECT DEF. No.
PROJECT MANAGER

LIMITS OF SHEET	QTR.	SEC.	TWP.	RGE.	MER.
UPSTREAM	S.W.	4	71	9	6
DOWNSTREAM	S.E.	12	71	10	6

TC Energy

NPS 48 GPML LOOP No.3 – ELMWORTH SECTION (2021)

FLOC: 00731 | STATION: 42+529.6 TO 47+015.4 | DISCIPLINE: 10

PLAN AND PROFILE
ALBERTA

SCALE 1:7500 | DRAWING No 00731-10-ML-02-010 | REV 1

TC_PPBR_BR.DWG 707X1000

CADD DRAWING: DO NOT MAKE MANUAL REVISIONS

NOVA Gas Transmission Ltd.

2021 NGTL System Expansion Project
(Elmworth Section)

Book of Reference

November 2020

MSI Tract Number	Municipality	Land Description	Landowner(s)	Land User(s)	Length (m)	Width (m)	Area (ha)
E-1.0	M.D. OF GREENVIEW NO. 16	NW 24-68-7 W6M	HER MAJESTY THE QUEEN (ALBERTA)	TRAPPER TPA 2788 (DEREK JAMES THOMPSON)	522.1	32.00	1.671
E-2.0	M.D. OF GREENVIEW NO. 16	NE 23-68-7 W6M	HER MAJESTY THE QUEEN (ALBERTA)	TRAPPER TPA 2788 (DEREK JAMES THOMPSON)	674.3	32.00	2.158
E-3.0	M.D. OF GREENVIEW NO. 16	SE 26-68-7 W6M	HER MAJESTY THE QUEEN (ALBERTA)	TRAPPER TPA 2788 (DEREK JAMES THOMPSON)	178.7	32.00	0.572
E-4.0	M.D. OF GREENVIEW NO. 16	SW 26-68-7 W6M	HER MAJESTY THE QUEEN (ALBERTA)	TRAPPER TPA 2788 (DEREK JAMES THOMPSON)	1127.2	32.00	3.607
E-5.0	M.D. OF GREENVIEW NO. 16	SE 27-68-7 W6M	HER MAJESTY THE QUEEN (ALBERTA)	TRAPPER TPA 2788 (DEREK JAMES THOMPSON)	814.1	32.00	2.593
E-6.0	M.D. OF GREENVIEW NO. 16	NE 27-68-7 W6M	HER MAJESTY THE QUEEN (ALBERTA)	TRAPPER TPA 2788 (DEREK JAMES THOMPSON)	19.0	32.00	0.073
E-7.0	M.D. OF GREENVIEW NO. 16	SW 27-68-7 W6M	HER MAJESTY THE QUEEN (ALBERTA)	TRAPPER TPA 2788 (DEREK JAMES THOMPSON)	80.4	32.00	0.251
E-8.0	M.D. OF GREENVIEW NO. 16	NW 27-68-7 W6M	HER MAJESTY THE QUEEN (ALBERTA)	TRAPPER TPA 2788 (DEREK JAMES THOMPSON)	804.5	32.00	2.581

MSI Tract Number	Municipality	Land Description	Landowner(s)	Land User(s)	Length (m)	Width (m)	Area (ha)
E-9.0	M.D. OF GREENVIEW NO. 16	NE 28-68-7 W6M	HER MAJESTY THE QUEEN (ALBERTA)	TRAPPER TPA 2788 (DEREK JAMES THOMPSON)	877.3	19.500, 32.00 & Variable Width	2.207
E-10.0	M.D. OF GREENVIEW NO. 16	NW 28-68-7 W6M	HER MAJESTY THE QUEEN (ALBERTA)	TRAPPER TPA 2788 (DEREK JAMES THOMPSON)	376.3	19.50	0.734
E-11.0	M.D. OF GREENVIEW NO. 16	SW 33-68-7 W6M	HER MAJESTY THE QUEEN (ALBERTA)	TRAPPER TPA 2788 (DEREK JAMES THOMPSON)	744.3	19.500, 32.00 & Variable Width	2.027
E-12.0	M.D. OF GREENVIEW NO. 16	SE 32-68-7 W6M	HER MAJESTY THE QUEEN (ALBERTA)	TRAPPER TPA 2788 (DEREK JAMES THOMPSON)	382.1	32.00	1.223
E-13.0	M.D. OF GREENVIEW NO. 16	NE 32-68-7 W6M	HER MAJESTY THE QUEEN (ALBERTA)	TRAPPER TPA 2788 (DEREK JAMES THOMPSON)	720.6	19.500, 32.00 & Variable Width	1.837
E-14.0	M.D. OF GREENVIEW NO. 16	NW 32-68-7 W6M	HER MAJESTY THE QUEEN (ALBERTA)	TRAPPER TPA 2788 (DEREK JAMES THOMPSON)	805.7	19.50	1.571
ROAD-1.0	M.D. OF GREENVIEW NO. 16	SURVEYED ROAD	M.D. OF GREENVIEW NO. 16	TRAPPER TPA 2788 (DEREK JAMES THOMPSON)	45.4	0.00	0.000
E-15.0	M.D. OF GREENVIEW NO. 16	SW 5-69-7 W6M	HER MAJESTY THE QUEEN (ALBERTA)	GRL950077 (310292 ALBERTA LTD.)	105.0	19.50 & 20.00	0.209
ROAD-2.0	M.D. OF GREENVIEW NO. 16	SURVEYED ROAD	M.D. OF GREENVIEW NO. 16	N/A	20.5	0.00	0.000
E-16.0	M.D. OF GREENVIEW NO. 16	SE 6-69-7 W6M	HER MAJESTY THE QUEEN (ALBERTA)	N/A	839.9	20.00	1.680

MSI Tract Number	Municipality	Land Description	Landowner(s)	Land User(s)	Length (m)	Width (m)	Area (ha)
E-17.0	M.D. OF GREENVIEW NO. 16	SW 6-69-7 W6M	HER MAJESTY THE QUEEN (ALBERTA)	N/A	890.0	20.00	1.780
ROAD-3.0	M.D. OF GREENVIEW NO. 16	SURVEYED ROAD	M.D. OF GREENVIEW NO. 16	N/A	22.1	0.00	0.000
E-18.0	M.D. OF GREENVIEW NO. 16	SE 1-69-8 W6M	HER MAJESTY THE QUEEN (ALBERTA)	N/A	378.4	19.50	0.738
E-19.0	M.D. OF GREENVIEW NO. 16	NE 1-69-8 W6M	HER MAJESTY THE QUEEN (ALBERTA)	GRL 810637 (LOWELL DAVIS)	500.8	19.50	0.977
E-20.0	M.D. OF GREENVIEW NO. 16	NW 1-69-8 W6M	HER MAJESTY THE QUEEN (ALBERTA)	GRL 810637 (LOWELL DAVIS)	828.6	19.50	1.617
ROAD-4.0	M.D. OF GREENVIEW NO. 16	SURVEYED ROAD	M.D. OF GREENVIEW NO. 16	N/A	20.7	0.00	0.000
E-21.0	M.D. OF GREENVIEW NO. 16	NE 2-69-8 W6M	HER MAJESTY THE QUEEN (ALBERTA)	GRL 40938 CRAIG TAYLOR)	839.5	19.50, 32.00 & Variable Width	2.540
E-22.0	M.D. OF GREENVIEW NO. 16	NW 2-69-8 W6M	HER MAJESTY THE QUEEN (ALBERTA)	GRL 40938 CRAIG TAYLOR)	520.2	32.00	1.665

MSI Tract Number	Municipality	Land Description	Landowner(s)	Land User(s)	Length (m)	Width (m)	Area (ha)
E-23.0	M.D. OF GREENVIEW NO. 16	SW 11-69-8 W6M	469428 ALBERTA LTD. PER: MARY ANN GIELEN-SMITH AND WILLIAM SMITH	N/A	836.9	32.00	2.680
E-24.0	M.D. OF GREENVIEW NO. 16	NW 11-69-8 W6M	469428 ALBERTA LTD. PER: MARY ANN GIELEN-SMITH AND WILLIAM SMITH	N/A	808.7	32.00	2.590
ROAD-5.0	M.D. OF GREENVIEW NO. 16	SURVEYED ROAD	M.D. OF GREENVIEW NO. 16	N/A	30.2	32.00	0.000
E-25.0	M.D. OF GREENVIEW NO. 16	SW 14-69-8 W6M	LESLIE BERG	BRIAN LOFTSTROM	812.3	32.00	2.600
E-26.0	M.D. OF GREENVIEW NO. 16	NW 14-69-8 W6M	RYAN RANCHING ENTERPRISES LTD. PER: GLORIA RYAN AND GERALD RYAN	BRIAN LOFTSTROM	820.7	32.00	2.630
E-27.0	M.D. OF GREENVIEW NO. 16	SW 23-69-8 W6M	RYAN RANCHING ENTERPRISES LTD. PER: GLORIA RYAN AND GERALD RYAN	BRIAN LOFTSTROM	805.1	32.00	2.580
E-28.0	M.D. OF GREENVIEW NO. 16	NW 23-69-8 W6M	RYAN RANCHING ENTERPRISES LTD. PER: GLORIA RYAN AND GERALD RYAN	BRIAN LOFTSTROM	804.5	32.00	2.580

MSI Tract Number	Municipality	Land Description	Landowner(s)	Land User(s)	Length (m)	Width (m)	Area (ha)
ROAD-6.0	M.D. OF GREENVIEW NO. 16	SURVEYED ROAD	M.D. OF GREENVIEW NO. 16	N/A	20.1	0.00	0.000
E-29.0	M.D. OF GREENVIEW NO. 16	SW 26-69-8 W6M	VERNON FLOYED DANIELSON	STACY WILLIAMS	805.1	32.00 & Variable Width	2.530
E-30.0	M.D. OF GREENVIEW NO. 16	NW 26-69-8 W6M	HER MAJESTY THE QUEEN (ALBERTA)	N/A	806.2	32.00	2.580
E-31.0	M.D. OF GREENVIEW NO. 16	SW 35-69-8 W6M	HER MAJESTY THE QUEEN (ALBERTA)	N/A	806.7	32.00	2.581
E-32.0	M.D. OF GREENVIEW NO. 16	NW 35-69-8 W6M	HER MAJESTY THE QUEEN (ALBERTA)	N/A	842.5	32.00 & Variable Width	2.706
ROAD-7.0	M.D. OF GREENVIEW NO. 16	SURVEYED ROAD	M.D. OF GREENVIEW NO. 16	TRAPPER TPA 2669 (LAVERN SUE RYAN)	42.5	0.00	0.000
E-33.0	M.D. OF GREENVIEW NO. 16	SW 2-70-8 W6M	GREGORY LABOUCAN AND JUDY LABOUCAN	TRAPPER TPA 2669 (LAVERN SUE RYAN)	825.8	32.00 & Variable Width	2.720
E-34.0	M.D. OF GREENVIEW NO. 16	NW 2-70-8 W6M	GREGORY LABOUCAN AND JUDY LABOUCAN	TRAPPER TPA 2669 (LAVERN SUE RYAN)	873.2	32.00	2.790
ROAD-8.0	M.D. OF GREENVIEW NO. 16	SURVEYED ROAD	M.D. OF GREENVIEW NO. 16	TRAPPER TPA 2669 (LAVERN SUE RYAN)	22.0	0.00	0.000

MSI Tract Number	Municipality	Land Description	Landowner(s)	Land User(s)	Length (m)	Width (m)	Area (ha)
E-35.0	M.D. OF GREENVIEW NO. 16	NE 3-70-8 W6M	BYRON MCCULLOUGH	TRAPPER TPA 2669 (LAVERN SUE RYAN)	295.9	32.00	0.947
E-36.0	M.D. OF GREENVIEW NO. 16	SE 10-70-8 W6M	RAYMOND PAUL MCCULLOUGH (780) 512-4760	TRAPPER TPA 2669 (LAVERN SUE RYAN)	473.5	32.00	1.520
E-37.0	M.D. OF GREENVIEW NO. 16	SE 10-70-8 W6M	HER MAJESTY THE QUEEN (ALBERTA)	TRAPPER TPA 2669 (LAVERN SUE RYAN)	348.9	32.00, 40.00 & Variable Width	1.384
E-38.0	M.D. OF GREENVIEW NO. 16	NE 10-70-8 W6M	HER MAJESTY THE QUEEN (ALBERTA)	TRAPPER TPA 2669 (LAVERN SUE RYAN)	460.7	32.00 & 40.00	1.682
RIVER	COUNTY OF GRANDE PRAIRIE NO. 1	WAPITI RIVER	COUNTY OF GRANDE PRAIRIE NO. 1	TRAPPER TPA 2669 (LAVERN SUE RYAN)	566.3	32.00	1.967
E-39.0	COUNTY OF GRANDE PRAIRIE NO. 1	NE 10-70-8 W6M	P.P. AGGREGATES INC. PER: PAULETTE PATTERSON	TRAPPER TPA 2669 (LAVERN SUE RYAN)	108.7	32.00	0.347
E-40.0	COUNTY OF GRANDE PRAIRIE NO. 1	NW 10-70-8 W6M	P.P. AGGREGATES INC. PER: PAULETTE PATTERSON	TRAPPER TPA 2669 (LAVERN SUE RYAN)	482.3	32.00	1.543
ROAD-9.0	COUNTY OF GRANDE PRAIRIE NO. 1	SURVEYED ROAD	COUNTY OF GRANDE PRAIRIE NO. 1	N/A	20.1	0.00	0.000
E-41.0	COUNTY OF GRANDE PRAIRIE NO. 1	SW 15-70-8 W6M	P.P. AGGREGATES INC. PER: PAULETTE PATTERSON	N/A	803.9	32.00	2.572
E-42.0	COUNTY OF GRANDE PRAIRIE NO. 1	NW 15-70-8 W6M	P.P. AGGREGATES INC. PER: PAULETTE PATTERSON	N/A	998.8	32.00	3.200
ROAD-10.0	COUNTY OF GRANDE PRAIRIE NO. 1	SURVEYED ROAD	COUNTY OF GRANDE PRAIRIE NO. 1	N/A	22.1	0.00	0.000

MSI Tract Number	Municipality	Land Description	Landowner(s)	Land User(s)	Length (m)	Width (m)	Area (ha)
E-43.0	COUNTY OF GRANDE PRAIRIE NO. 1	NE 16-70-8 W6M	P.P. AGGREGATES INC. PER: PAULETTE PATTERSON	N/A	281.2	32.00	0.902
E-44.0	COUNTY OF GRANDE PRAIRIE NO. 1	SE 21-70-8 W6M	SHANE SIEKER AND TRINA SIEKER	N/A	549.4	32.00	1.760
E-45.0	COUNTY OF GRANDE PRAIRIE NO. 1	SW 21-70-8 W6M	SHANE SIEKER AND TRINA SIEKER	N/A	802.6	32.00	2.570
ROAD-11.0	COUNTY OF GRANDE PRAIRIE NO. 1	SURVEYED ROAD	COUNTY OF GRANDE PRAIRIE NO. 1	N/A	20.1	32.00	0.000
E-46.0	COUNTY OF GRANDE PRAIRIE NO. 1	SE 20-70-8 W6M	ALBERT BRYAN TAYLOR	CRAIG TAYLOR	1164.6	32.00	2.720
E-47.0	COUNTY OF GRANDE PRAIRIE NO. 1	NE 20-70-8 W6M	JASON GARRY CHARTRAND AND LEANNE MARIE CHARTRAND	N/A	409.3	32.00	1.310
E-48.0	COUNTY OF GRANDE PRAIRIE NO. 1	NW 20-70-8 W6M	NUVISTA ENERGY LTD.	N/A	672.6	32.00 & Variable Width	2.220
ROAD-12.0	COUNTY OF GRANDE PRAIRIE NO. 1	SURVEYED ROAD	COUNTY OF GRANDE PRAIRIE NO. 1	N/A	21.3	0.00	0.000
E-49.0	COUNTY OF GRANDE PRAIRIE NO. 1	SW 29-70-8 W6M	MARVIN STEFAN	N/A	330.2	32.00 & Variable Width	1.120
ROAD-13.0	COUNTY OF GRANDE PRAIRIE NO. 1	SURVEYED ROAD	COUNTY OF GRANDE PRAIRIE NO. 1	N/A	21.2	0.00	0.000
E-50.0	COUNTY OF GRANDE PRAIRIE NO. 1	SE 30-70-8 W6M	DOUGLAS RICHARD SEIKER AND BELINDA LEE SEIKER	N/A	977.0	32.00	3.130

MSI Tract Number	Municipality	Land Description	Landowner(s)	Land User(s)	Length (m)	Width (m)	Area (ha)
E-51.0	COUNTY OF GRANDE PRAIRIE NO. 1	SW 30-70-8 W6M	HOWARD EDGAR HENNIG	CRAIG TAYLOR	183.2	32.00	0.586
E-52.0	COUNTY OF GRANDE PRAIRIE NO. 1	NW 30-70-8 W6M	HOWARD EDGAR HENNIG	CRAIG TAYLOR	735.2	32.00 & Variable Width	2.350
ROAD-14.0	COUNTY OF GRANDE PRAIRIE NO. 1	SURVEYED ROAD	COUNTY OF GRANDE PRAIRIE NO. 1	N/A	30.2	0.00	0.000
E-53.0	COUNTY OF GRANDE PRAIRIE NO. 1	NE 25-70-9 W6M	ALLEN DALE STEFAN	N/A	797.7	32.00	2.550
E-54.0	COUNTY OF GRANDE PRAIRIE NO. 1	NW 25-70-9 W6M	NORMAN STEFAN	N/A	802.9	32.00 & Variable Width	2.658
ROAD-15.0	COUNTY OF GRANDE PRAIRIE NO. 1	SURVEYED ROAD	COUNTY OF GRANDE PRAIRIE NO. 1	N/A	20.3	0.00	0.000
E-55.0	COUNTY OF GRANDE PRAIRIE NO. 1	NE 26-70-9 W6M	COLIN MATTHEW BREITKREUTZ AND LORALEI MARIE BREITKREUTZ	DON SCHULTZ	802.4	32.00	2.570
E-56.0	COUNTY OF GRANDE PRAIRIE NO. 1	NW 26-70-9 W6M	COLIN MATTHEW BREITKREUTZ AND LORALEI MARIE BREITKREUTZ	DON SCHULTZ	808.4	32.00	2.590
ROAD-16.0	COUNTY OF GRANDE PRAIRIE NO. 1	SURVEYED ROAD	COUNTY OF GRANDE PRAIRIE NO. 1	N/A	20.1	0.00	0.000
E-57.0	COUNTY OF GRANDE PRAIRIE NO. 1	NE 27-70-9 W6M	SHANE SIEKER AND TRINA SIEKER	N/A	802.7	32.00	2.569

MSI Tract Number	Municipality	Land Description	Landowner(s)	Land User(s)	Length (m)	Width (m)	Area (ha)
E-58.0	COUNTY OF GRANDE PRAIRIE NO. 1	NW 27-70-9 W6M	DONALD GLEN SCHULTZ AND SIMONNE LAWRENCE SCHULTZ	COLIN MATTHEW BREITKREUTZ	795.5	32.00	2.550
ROAD-17.0	COUNTY OF GRANDE PRAIRIE NO. 1	SURVEYED ROAD	COUNTY OF GRANDE PRAIRIE NO. 1	N/A	30.2	0.00	0.000
E-59.0	COUNTY OF GRANDE PRAIRIE NO. 1	NE 28-70-9 W6M	JERRY A REID AND JEAN MURIEL REID	N/A	795.6	32.00	2.550
E-60.0	COUNTY OF GRANDE PRAIRIE NO. 1	NW 28-70-9 W6M	ROY EDWIN AND JEAN ELIZABETH HODGES	N/A	537.7	32.00	1.721
E-61.0	COUNTY OF GRANDE PRAIRIE NO. 1	SW 33-70-9 W6M	JEAN HODGES AND ROY HODGES	N/A	821.3	32.00	2.640
E-62.0	COUNTY OF GRANDE PRAIRIE NO. 1	NW 33-70-9 W6M	JACOB GUSTAVE PFAU AND MARJORIE JOYCE PFAU	BRIAN PAVLIS ENTERPRISES LTD.	547.8	32.00	1.750
ROAD-18.0	COUNTY OF GRANDE PRAIRIE NO. 1	SURVEYED ROAD	COUNTY OF GRANDE PRAIRIE NO. 1	N/A	20.1	0.00	0.000
E-63.0	COUNTY OF GRANDE PRAIRIE NO. 1	NE 32-70-9 W6M	JACOB GUSTAVE PFAU AND MARJORIE JOYCE PFAU (UNDIV. 1/2 INTEREST), IRENE ELIZABETH REICHERT (UNDIV. 1/2 INTEREST)	BRIAN PAVLIS ENTERPRISES LTD.	1311.4	32.00	4.200

MSI Tract Number	Municipality	Land Description	Landowner(s)	Land User(s)	Length (m)	Width (m)	Area (ha)
ROAD-19.0	COUNTY OF GRANDE PRAIRIE NO. 1	SURVEYED ROAD	COUNTY OF GRANDE PRAIRIE NO. 1	N/A	20.9	0.00	0.000
E-64.0	COUNTY OF GRANDE PRAIRIE NO. 1	SW 4-71-9 W6M	JACOB GUSTAVE PFAU AND MARJORIE JOYCE PFAU (UNDIV. 1/2 INTEREST), IRENE ELIZABETH REICHERT (UNDIV. 1/2 INTEREST)	BRIAN PAVLIS ENTERPRISES LTD.	200.7	32.00	0.642
ROAD-20.0	COUNTY OF GRANDE PRAIRIE NO. 1	SURVEYED ROAD	COUNTY OF GRANDE PRAIRIE NO. 1	N/A	24.8	0.00	0.000
E-65.0	COUNTY OF GRANDE PRAIRIE NO. 1	SE 5-71-9 W6M	ROBERT NEAL COLLINS AND CANDICE GAYE COLLINS	N/A	921.2	32.00	2.950
E-66.0	COUNTY OF GRANDE PRAIRIE NO. 1	SW 5-71-9 W6M	ORVILLE EUGENE PROBST AND MARLENE SHARON PROBST	RANDY PROBST	807.5	32.00	2.584
ROAD-21.0	COUNTY OF GRANDE PRAIRIE NO. 1	SURVEYED ROAD	COUNTY OF GRANDE PRAIRIE NO. 1	N/A	20.1	0.00	0.000
E-67.0	COUNTY OF GRANDE PRAIRIE NO. 1	SE 6-71-9 W6M	ORVILLE EUGENE PROBST AND MARLENE SHARON PROBST	RANDY PROBST	818.6	32.00	2.620
E-68.0	COUNTY OF GRANDE PRAIRIE NO. 1	SW 6-71-9 W6M	RANDY PROBST	N/A	386.0	32.00	1.240
E-69.0	COUNTY OF GRANDE PRAIRIE NO. 1	NW 6-71-9 W6M	NOVA GAS TRANSMISSION LTD.	RONALD WILLIAM JONES	627.3	32.00	2.010
ROAD-22.0	COUNTY OF GRANDE PRAIRIE NO. 1	SURVEYED ROAD	COUNTY OF GRANDE PRAIRIE NO. 1	N/A	27.8	0.00	0.000
E-70.0	COUNTY OF GRANDE PRAIRIE NO. 1	NE 1-71-10 W6M	NOVA GAS TRANSMISSION LTD.	RONALD WILLIAM JONES	497.6	32.00	1.590
E-71.0	COUNTY OF GRANDE PRAIRIE NO. 1	SE 12-71-10 W6M	NOVA GAS TRANSMISSION LTD.	MARY ANN JONES	129.2	32.00	0.413