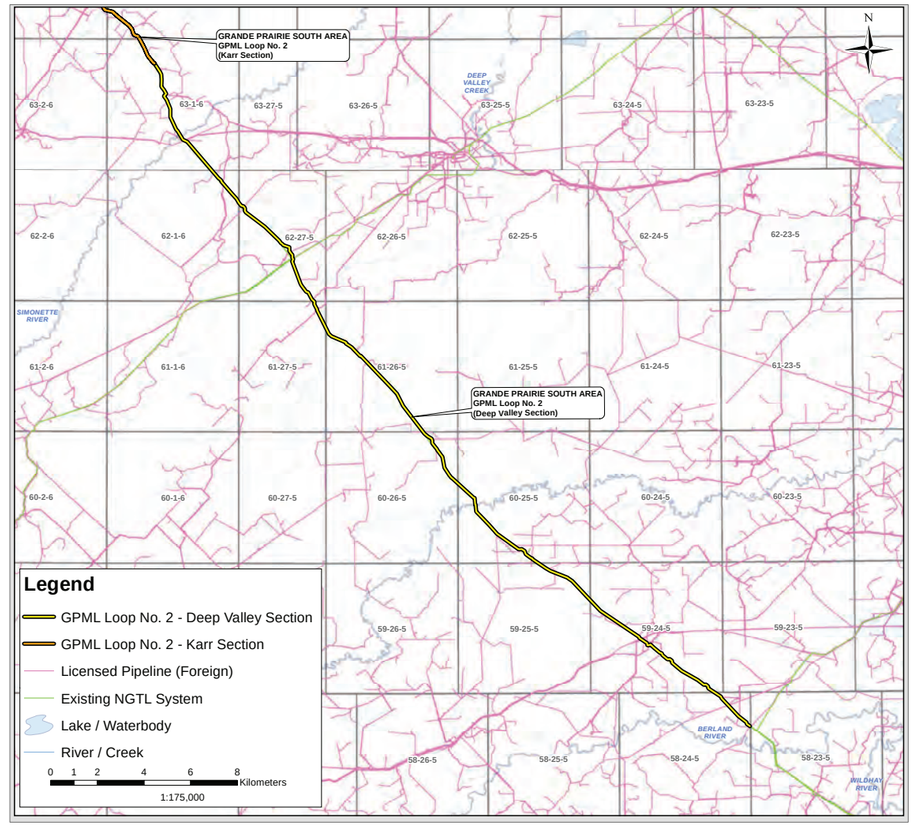


Plans and Profiles of:

# 2021 NGTL SYSTEM EXPANSION PROJECT

(Deep Valley Section)
National Energy Board Certificate of Public Convenience and Necessity (GC-129)

# NOVA GAS TRANSMISSION LTD.

Document No: 078763-MSI-G-MP-08-0015_00

The information contained herein is compiled from various government and industry sources, subject to copyright, and includes but is not limited to: © Government of Alberta 2009, © Department of Natural Resources Canada, All rights reserved.
Midwest Surveys Inc. and its data suppliers provide no warranty regarding the accuracy or completeness of this information, and assume no liability for the interpretation or use thereof.

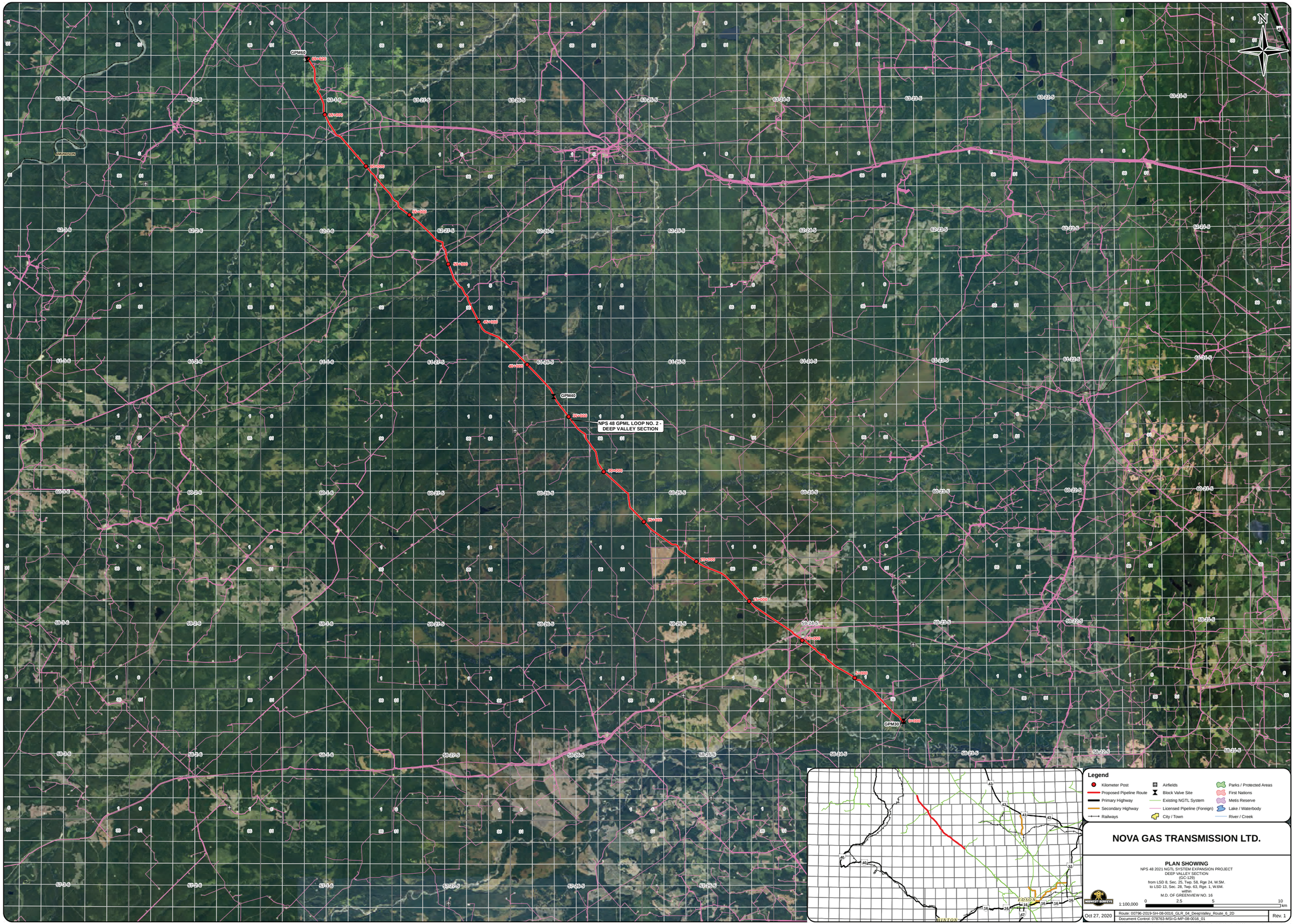


**Legend**

- Kilometer Post
- Proposed Pipeline Route
- Primary Highway
- Secondary Highway
- Railways
- Airfields
- Block Valve Site
- Existing NGTL System
- Licensed Pipeline (Foreign)
- City / Town
- Parks / Protected Areas
- First Nations
- Metis Reserve
- Lake / Waterbody
- River / Creek

# NOVA GAS TRANSMISSION LTD.

## PLAN SHOWING

NPS 48 2021 NGTL SYSTEM EXPANSION PROJECT
DEEP VALLEY SECTION
(GC-129)
from LSD 8, Sec. 25, Twp. 58, Rge 24, W.5M.
to LSD 13, Sec. 28, Twp. 63, Rge. 1, W.6M.
within
M.D. OF GREENVIEW NO. 16

MIDWEST SURVEYS

1:100,000 — 0 2.5 5 10 km

| | | |
|---|---|---|
| Oct 27, 2020 | Route: 00796-2019-SH-08-0016_GLR_04_DeepValley_Route_6_2D<br>Document Control: 078763-MSI-G-MP-08-0016_01 | Rev. 1 |

The information contained herein is compiled from various government and industry sources, subject to copyright, and includes but is not limited to: © Government of Alberta 2009, © Department of Natural Resources Canada, All rights reserved.
Midwest Surveys Inc. and its data suppliers provide no warranty regarding the accuracy or completeness of this information, and assume no liability for the interpretation or use thereof.

M:\projects\2020\PA-0003-20\MAP\PNG\PPB\off\Attachment2\Map\MXD\078763-MSI-G-MP-08-0016_01_PPBOR_Attachment2Map_DeepValley.mxd

R/W DETAILS
N.T.S.

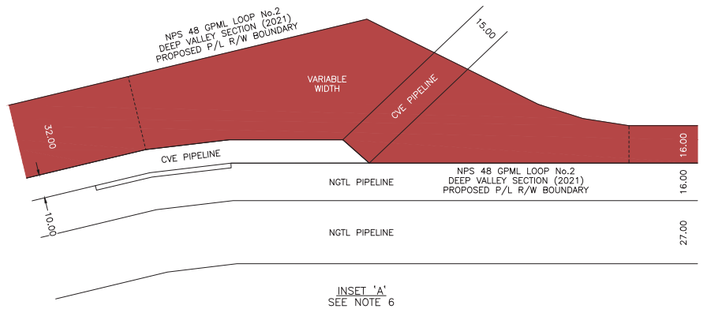


INSET 'A'
SEE NOTE 6

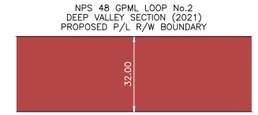


R/W DETAIL No.3
SEE NOTE 6

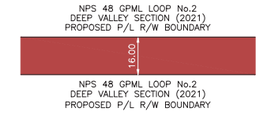


R/W DETAIL No.2
SEE NOTE 6

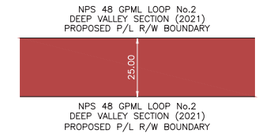


R/W DETAIL No.1
SEE NOTE 6

| OWNERSHIP TRACT No. | DV-10.0 | DV-9.0 | DV-8.0 | DV-7.0 | DV-6.0 | DV-5.0 | DV-4.0 | DV-3.0 | DV-2.0 | DV-1.0 |
|---|---|---|---|---|---|---|---|---|---|---|
| AREA (ha) AND LENGTH (m) OF PERMANENT EASEMENT | AREA 0.198 LENGTH 61.9 | AREA 3.547 LENGTH 1108.6 | AREA 1.013 LENGTH 316.6 | AREA 0.543 LENGTH 169.8 | AREA 2.479 LENGTH 1027.0 | AREA 0.194 LENGTH 121.4 | AREA 1.556 LENGTH 973.5 | AREA 0.366 LENGTH 228.6 | AREA 1.830 LENGTH 974.5 | AREA 0.323 LENGTH 129.1 |

PLAN
SCALE 1:7500

FOR CONTINUATION SEE DRAWING 78763-10-ML-02-002

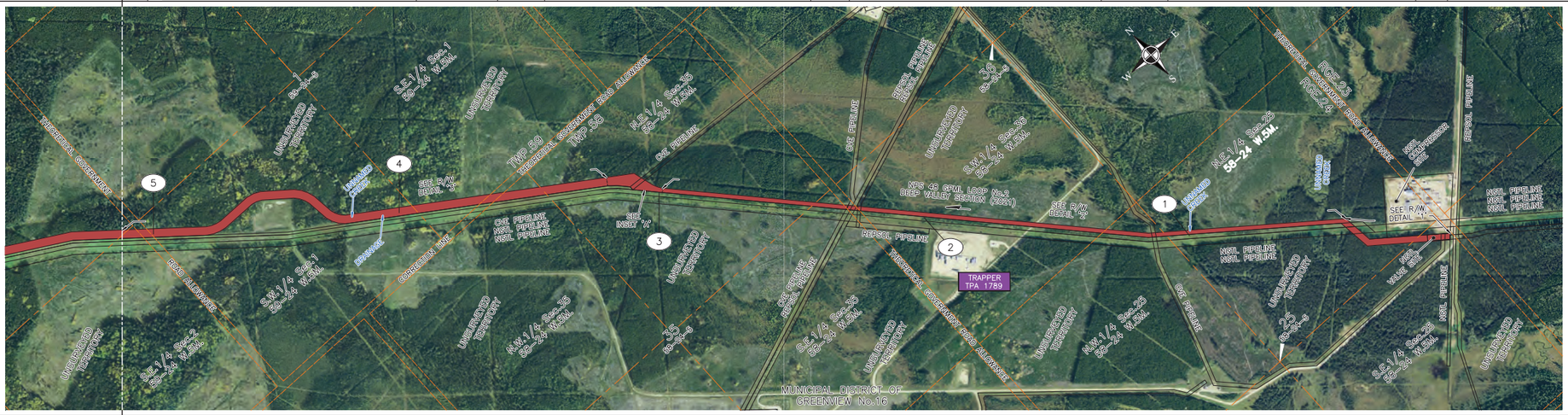


PIPELINE PLAN
AND PROFILE IN:
S.E.1/4 Sec.25
N.E.1/4 Sec.25
N.W.1/4 Sec.25
S.E.1/4 Sec.36
S.W.1/4 Sec.35
N.E.1/4 Sec.35
N.W.1/4 Sec.35
Twp.58 Rge.24 W.5M.

S.E.1/4 Sec.1
S.W.1/4 Sec.1
S.E.1/4 Sec.2
Twp.59 Rge.24 W.5M.
AND THROUGH THEORETICAL
ROAD ALLOWANCES

PROFILE
SCALE
1:7500 HOR.
1:2000 VERT.

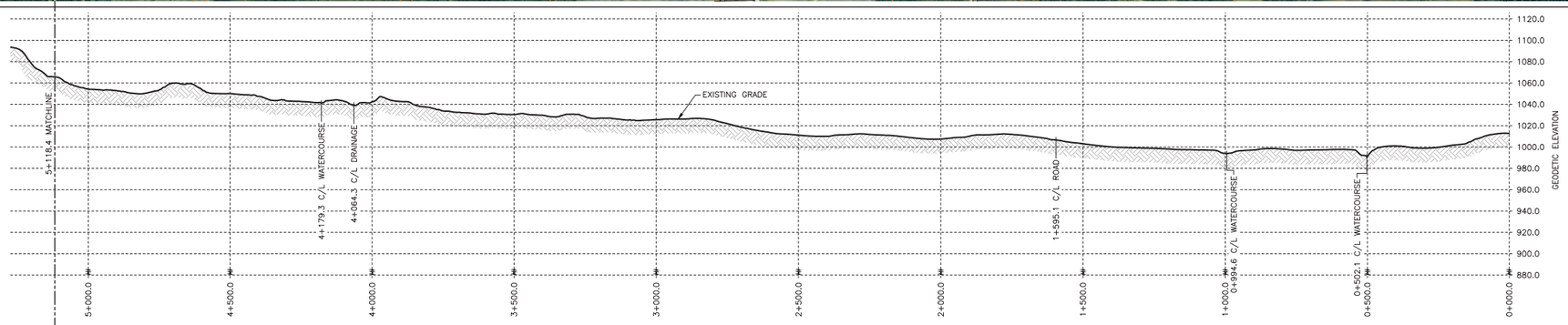


## GENERAL NOTES

1. ALL CHAINAGES AND DIMENSIONS ARE IN METRES UNLESS NOTED OTHERWISE.
2. PLAN AND PROFILE INFORMATION HAS BEEN OBTAINED FROM LiDAR AND FIELD SURVEY.
3. THIS DOCUMENT IS NOT A PLAN OF SURVEY, BUT IS A GRAPHICAL REPRESENTATION OF THE APPROXIMATE SIZE, CONFIGURATION AND LOCATION OF PROPERTY OWNERSHIP. IT IS NOT INTENDED TO BE USED FOR LEGAL DESCRIPTIONS, CALCULATING EXACT DIMENSIONS OR PROPERTY AREAS.
4. CONVERSION FACTOR FOR HECTARES TO ACRES IS: 1 HECTARE = 2.4710 ACRES.
5. FULL SIZE DRAWINGS ARE PLOTTED ON 707 x 1000 (B1 SIZED PAPER). REDUCED SIZE DRAWINGS ARE NOT TO SCALE.
6. RIGHT-OF-WAY WIDTH WILL VARY AT SPECIFIC LOCATIONS DUE TO ENGINEERING AND CONSTRUCTION RESTRICTIONS.
7. CHAINAGES SHOWN ARE CONTOUR.

## REFERENCE DRAWINGS

| DRAWING No. | TITLE |
|---|---|
| – | |

## LEGEND

| | |
|---|---|
| (KP) | KILOMETRE POST |
| | PROPOSED PIPELINE RIGHT OF WAY |
| | PROPOSED VALVE SITE |
| | PROPERTY BOUNDARY |
| | TRAPPER BOUNDARY |
| | DIRECTION OF FLOW |
| A/R | ACCESS ROAD |
| P/L | PIPELINE |
| R/W | RIGHT-OF-WAY |
| NPS | NOMINAL PIPE SIZE |
| m | METRES |
| ha | HECTARES |
| NGTL | NOVA GAS TRANSMISSION LTD. |

## REVISIONS

| NO. | DESCRIPTION | DATE | REV BY | CHK BY | APP BY |
|---|---|---|---|---|---|
| 0 | PLAN ISSUED | 04/13/20 | JA | DB | WM |

## CER APPROVAL

## LAND TITLES STAMP

PLAN No.
ENTERED AND REGISTERED
ON _____
INSTRUMENT No. _____
A.D. REGISTRAR

## PIPELINE INFORMATION

PROJECT DEF. No.
PROJECT MANAGER

| LIMITS OF SHEET | QTR. | SEC. | TWP. | RGE. | MER. |
|---|---|---|---|---|---|
| UPSTREAM | S.E. | 25 | 58 | 24 | 5 |
| DOWNSTREAM | S.E. | 2 | 59 | 24 | 5 |

TC Energy

NPS 48 GPML LOOP No.2 – DEEP VALLEY SECTION (2021)

FLOC: 78763 | STATION: 0+000.0 TO 5+118.4 | DISCIPLINE: 10

PLAN AND PROFILE
ALBERTA

SCALE 1:7500 | DRAWING No 78763-10-ML-02-001 | REV 00

TC_PPBR_BR.DWG 707X1000

CADD DRAWING: DO NOT MAKE MANUAL REVISIONS

R/W DETAILS
N.T.S.

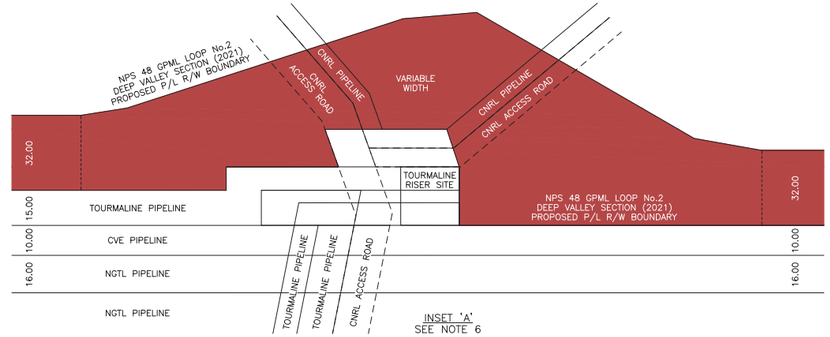


INSET 'A'
SEE NOTE 6

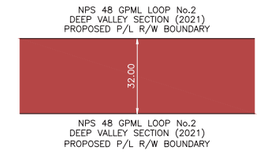


R/W DETAIL No.3
SEE NOTE 6

| OWNERSHIP TRACT No. | DV–17.0 | DV–16.0 | DV–15.0 | DV–14.0 | DV–13.0 | DV–12.0 | DV–11.0 |
|---|---|---|---|---|---|---|---|
| AREA (ha) AND LENGTH (m) OF PERMANENT EASEMENT | AREA 0.109 LENGTH 33.9 | AREA 4.010 LENGTH 1111.5 | AREA 0.969 LENGTH 302.8 | AREA 2.662 LENGTH 831.9 | AREA 1.038 LENGTH 323.7 | AREA 2.132 LENGTH 666.9 | AREA 2.875 LENGTH 898.3 |

PLAN
SCALE 1:7500

FOR CONTINUATION SEE DRAWING 78763-10-ML-02-003

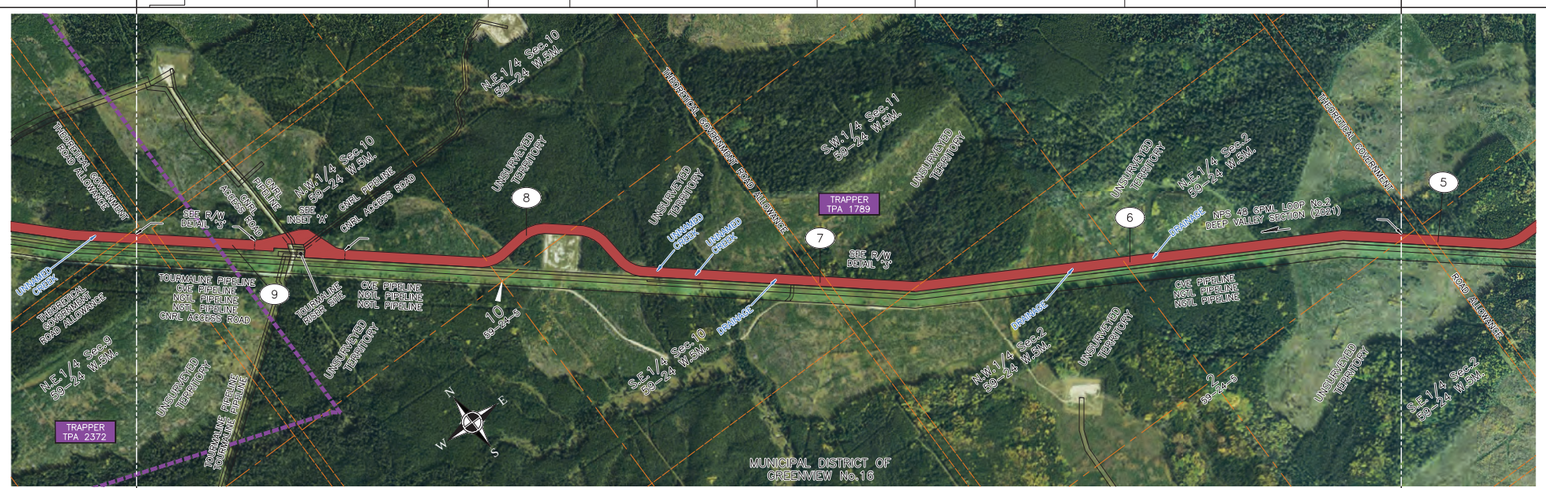


PIPELINE PLAN
AND PROFILE IN:
N.E.1/4 Sec.2
N.W.1/4 Sec.2
S.W.1/4 Sec.11
S.E.1/4 Sec.10
N.E.1/4 Sec.10
N.W.1/4 Sec.10
N.E.1/4 Sec.9
Twp.59 Rge.24 W.5M.
AND THROUGH THEORETICAL
ROAD ALLOWANCES

FOR CONTINUATION SEE DRAWING 78763-10-ML-02-001

PROFILE
SCALE
1:7500 HOR.
1:2000 VERT.

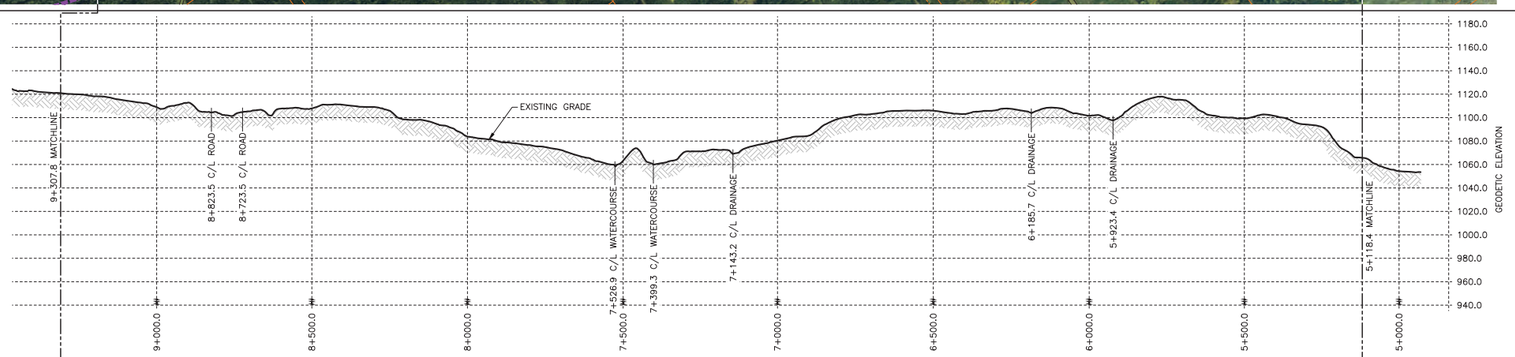


## GENERAL NOTES

1. ALL CHAINAGES AND DIMENSIONS ARE IN METRES UNLESS NOTED OTHERWISE.
2. PLAN AND PROFILE INFORMATION HAS BEEN OBTAINED FROM LiDAR AND FIELD SURVEY.
3. THIS DOCUMENT IS NOT A PLAN OF SURVEY, BUT IS A GRAPHICAL REPRESENTATION OF THE APPROXIMATE SIZE, CONFIGURATION AND LOCATION OF PROPERTY OWNERSHIP. IT IS NOT INTENDED TO BE USED FOR LEGAL DESCRIPTIONS, CALCULATING EXACT DIMENSIONS OR PROPERTY AREAS.
4. CONVERSION FACTOR FOR HECTARES TO ACRES IS: 1 HECTARE = 2.4710 ACRES.
5. FULL SIZE DRAWINGS ARE PLOTTED ON 707 x 1000 (B1 SIZED PAPER). REDUCED SIZE DRAWINGS ARE NOT TO SCALE.
6. RIGHT–OF–WAY WIDTH WILL VARY AT SPECIFIC LOCATIONS DUE TO ENGINEERING AND CONSTRUCTION RESTRICTIONS.
7. CHAINAGES SHOWN ARE CONTOUR.

## REFERENCE DRAWINGS

| DRAWING No. | TITLE |
|---|---|
| – | |

## LEGEND

| | |
|---|---|
| KP | KILOMETRE POST |
| | PROPOSED PIPELINE RIGHT OF WAY |
| | PROPOSED VALVE SITE |
| | PROPERTY BOUNDARY |
| | TRAPPER BOUNDARY |
| | DIRECTION OF FLOW |
| A/R | ACCESS ROAD |
| P/L | PIPELINE |
| R/W | RIGHT–OF–WAY |
| NPS | NOMINAL PIPE SIZE |
| m | METRES |
| ha | HECTARES |
| NGTL | NOVA GAS TRANSMISSION LTD. |

## REVISIONS

| NO. | DESCRIPTION | DATE | REV BY | CHK BY | APP BY |
|---|---|---|---|---|---|
| 0 | PLAN ISSUED | 04/13/20 | JA | DB | WM |

## CER APPROVAL

## LAND TITLES STAMP

PLAN No.
ENTERED AND REGISTERED
ON _____
INSTRUMENT No. _____
A.D. REGISTRAR

## PIPELINE INFORMATION

PROJECT DEF. No.
PROJECT MANAGER

| LIMITS OF SHEET | | QTR. | SEC. | TWP. | RGE. | MER. |
|---|---|---|---|---|---|---|
| | UPSTREAM | N.E. | 2 | 59 | 24 | 5 |
| | DOWNSTREAM | N.E. | 9 | 59 | 24 | 5 |

TC Energy

NPS 48 GPML LOOP No.2 – DEEP VALLEY SECTION (2021)

FLOC: 78763 | STATION: 5+118.4 TO 9+307.8 | DISCIPLINE: 10

PLAN AND PROFILE
ALBERTA

SCALE 1:7500 | DRAWING No 78763–10–ML–02–002 | REV. 00

TC_PPBR_BR.DWG 707X1000

CADD DRAWING: DO NOT MAKE MANUAL REVISIONS

R/W DETAILS
N.T.S.

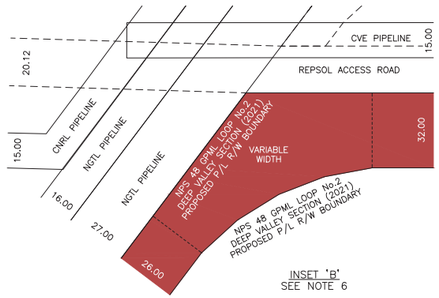


INSET 'B'
SEE NOTE 6

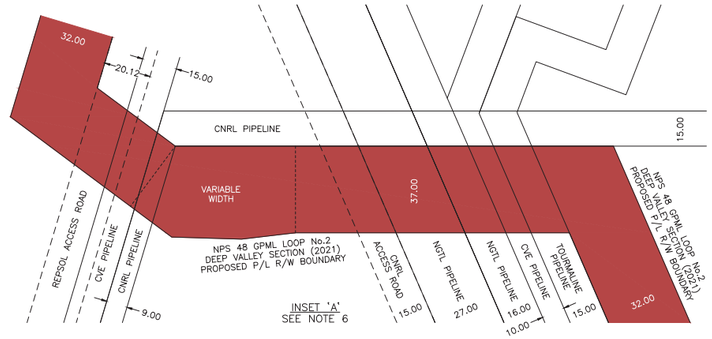


INSET 'A'
SEE NOTE 6

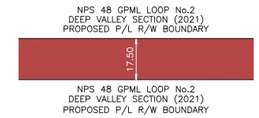


R/W DETAIL No.5
SEE NOTE 6

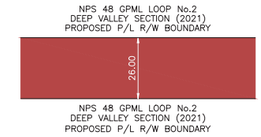


R/W DETAIL No.4
SEE NOTE 6

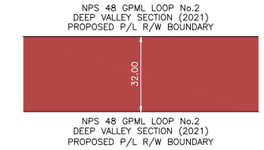


R/W DETAIL No.3
SEE NOTE 6

| | | | | | | | | |
|---|---|---|---|---|---|---|---|---|
| OWNERSHIP TRACT No. | DV–25.0 | DV–24.0 | DV–23.0 | DV–22.0 | DV–21.0 | DV–20.0 | DV–19.0 | DV–18.0 |
| AREA (ha) AND LENGTH (m) OF PERMANENT EASEMENT | AREA 1.308 LENGTH 747.4 | AREA 0.400 LENGTH 228.4 | AREA 1.750 LENGTH 1000.4 | AREA 0.353 LENGTH 201.8 | AREA 1.355 LENGTH 774.5 | AREA 1.208 LENGTH 588.0 | AREA 1.258 LENGTH 483.7 | AREA 3.553 LENGTH 1093.1 |

PLAN
SCALE 1:7500

FOR CONTINUATION SEE DRAWING 78763–10–ML–02–004

PIPELINE PLAN
AND PROFILE IN:
S.E.1/4 Sec.16
S.W.1/4 Sec.16
N.W.1/4 Sec.16
N.E.1/4 Sec.17
S.E.1/4 Sec.20
S.W.1/4 Sec.20
S.E.1/4 Sec.19
N.E.1/4 Sec.19
Twp.59 Rge.24 W.5M.
AND THROUGH THEORETICAL
ROAD ALLOWANCES

FOR CONTINUATION SEE DRAWING 78763–10–ML–02–002

PROFILE
SCALE
1:7500 HOR.
1:2000 VERT.

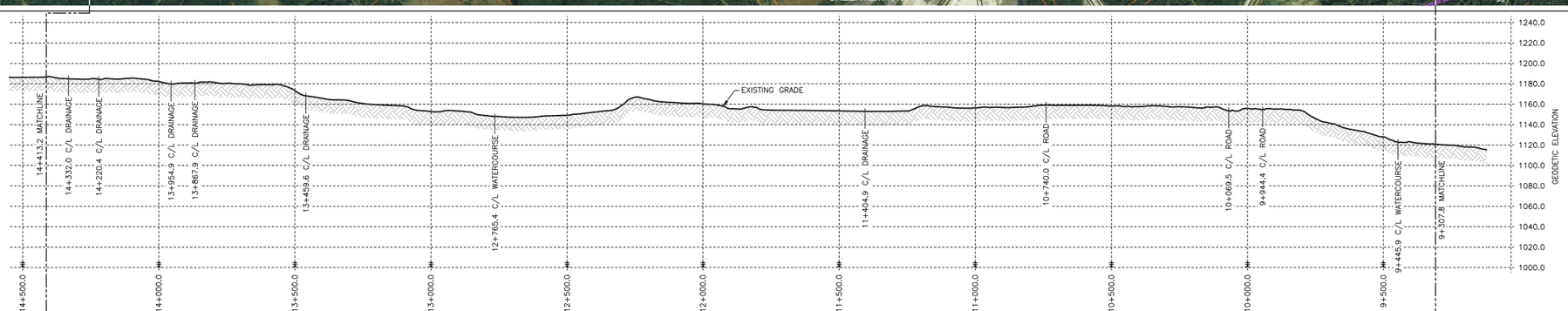


## GENERAL NOTES

1. ALL CHAINAGES AND DIMENSIONS ARE IN METRES UNLESS NOTED OTHERWISE.
2. PLAN AND PROFILE INFORMATION HAS BEEN OBTAINED FROM LiDAR AND FIELD SURVEY.
3. THIS DOCUMENT IS NOT A PLAN OF SURVEY, BUT IS A GRAPHICAL REPRESENTATION OF THE APPROXIMATE SIZE, CONFIGURATION AND LOCATION OF PROPERTY OWNERSHIP. IT IS NOT INTENDED TO BE USED FOR LEGAL DESCRIPTIONS, CALCULATING EXACT DIMENSIONS OR PROPERTY AREAS.
4. CONVERSION FACTOR FOR HECTARES TO ACRES IS: 1 HECTARE = 2.4710 ACRES.
5. FULL SIZE DRAWINGS ARE PLOTTED ON 707 x 1000 (B1 SIZED PAPER). REDUCED SIZE DRAWINGS ARE NOT TO SCALE.
6. RIGHT–OF–WAY WIDTH WILL VARY AT SPECIFIC LOCATIONS DUE TO ENGINEERING AND CONSTRUCTION RESTRICTIONS.
7. CHAINAGES SHOWN ARE CONTOUR.

## REFERENCE DRAWINGS

| DRAWING No. | TITLE |
|---|---|
| – | |

## LEGEND

| | |
|---|---|
| (KP) | KILOMETRE POST |
| | PROPOSED PIPELINE RIGHT OF WAY |
| | PROPOSED VALVE SITE |
| | PROPERTY BOUNDARY |
| | TRAPPER BOUNDARY |
| | DIRECTION OF FLOW |
| A/R | ACCESS ROAD |
| P/L | PIPELINE |
| R/W | RIGHT–OF–WAY |
| NPS | NOMINAL PIPE SIZE |
| m | METRES |
| ha | HECTARES |
| NGTL | NOVA GAS TRANSMISSION LTD. |

## REVISIONS

| NO. | DESCRIPTION | DATE | REV BY | CHK BY | APP BY |
|---|---|---|---|---|---|
| 0 | PLAN ISSUED | 04/13/20 | JA | DB | WM |

## CER APPROVAL

## LAND TITLES STAMP

PLAN No.
ENTERED AND REGISTERED
ON _____
INSTRUMENT No. _____
A.D. REGISTRAR

## PIPELINE INFORMATION

PROJECT DEF. No.
PROJECT MANAGER

| LIMITS OF SHEET | QTR. | SEC. | TWP. | RGE. | MER. |
|---|---|---|---|---|---|
| UPSTREAM | S.E. | 16 | 59 | 24 | 5 |
| DOWNSTREAM | N.E. | 19 | 59 | 24 | 5 |

TC Energy

NPS 48 GPML LOOP No.2 – DEEP VALLEY SECTION (2021)

FLOC: 78763 | STATION: 9+307.8 TO 14+413.2 | DISCIPLINE: 10

PLAN AND PROFILE
ALBERTA

SCALE 1:7500 | DRAWING No 78763–10–ML–02–003 | REV 00

TC_PPBR_BR.DWG 707X1000

CADD DRAWING: DO NOT MAKE MANUAL REVISIONS

R/W DETAILS
N.T.S.

R/W DETAIL No.5
SEE NOTE 6

| OWNERSHIP TRACT No. | DV-34.0 | DV-33.0 | DV-32.0 | DV-31.0 | DV-30.0 | DV-29.0 | DV-28.0 | DV-27.0 | DV-26.0 |
|---|---|---|---|---|---|---|---|---|---|
| AREA (ha) AND LENGTH (m) OF PERMANENT EASEMENT | AREA 0.023 LENGTH 10.8 | AREA 0.004 LENGTH 0.0 | AREA 1.503 LENGTH 860.9 | AREA 1.291 LENGTH 738.4 | AREA 0.690 LENGTH 394.7 | AREA 1.245 LENGTH 711.7 | AREA 0.820 LENGTH 468.6 | AREA 1.150 LENGTH 657.2 | AREA 0.948 LENGTH 541.7 |

PLAN
SCALE 1:7500

FOR CONTINUATION SEE DRAWING 78763-10-ML-02-005

PIPELINE PLAN
AND PROFILE IN:
N.W.1/4 Sec.19
S.W.1/4 Sec.30
Twp.59 Rge.24 W.5M.

S.E.1/4 Sec.25
N.E.1/4 Sec.25
N.W.1/4 Sec.25
S.W.1/4 Sec.36
S.E.1/4 Sec.35
N.E.1/4 Sec.35
S.W.1/4 Sec.35
Twp.59 Rge.25 W.5M.
AND THROUGH THEORETICAL
ROAD ALLOWANCES

FOR CONTINUATION SEE DRAWING 78763-10-ML-02-003

PROFILE
SCALE
1:7500 HOR.
1:2000 VERT.

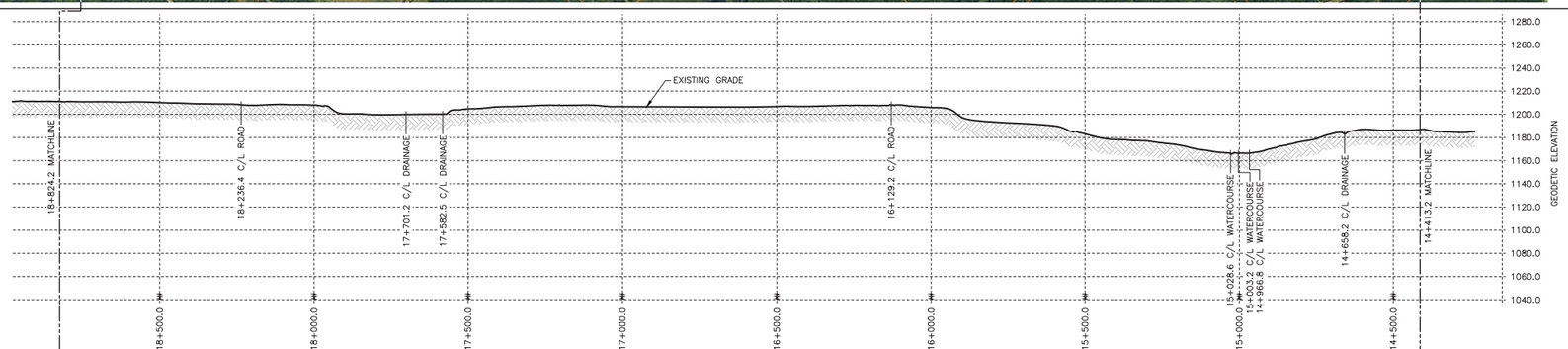


## GENERAL NOTES

1. ALL CHAINAGES AND DIMENSIONS ARE IN METRES UNLESS NOTED OTHERWISE.
2. PLAN AND PROFILE INFORMATION HAS BEEN OBTAINED FROM LiDAR AND FIELD SURVEY.
3. THIS DOCUMENT IS NOT A PLAN OF SURVEY, BUT IS A GRAPHICAL REPRESENTATION OF THE APPROXIMATE SIZE, CONFIGURATION AND LOCATION OF PROPERTY OWNERSHIP. IT IS NOT INTENDED TO BE USED FOR LEGAL DESCRIPTIONS, CALCULATING EXACT DIMENSIONS OR PROPERTY AREAS.
4. CONVERSION FACTOR FOR HECTARES TO ACRES IS: 1 HECTARE = 2.4710 ACRES.
5. FULL SIZE DRAWINGS ARE PLOTTED ON 707 x 1000 (B1 SIZED PAPER). REDUCED SIZE DRAWINGS ARE NOT TO SCALE.
6. RIGHT-OF-WAY WIDTH WILL VARY AT SPECIFIC LOCATIONS DUE TO ENGINEERING AND CONSTRUCTION RESTRICTIONS.
7. CHAINAGES SHOWN ARE CONTOUR.

## REFERENCE DRAWINGS

| DRAWING No. | TITLE |
|---|---|
| – | |

## LEGEND

| | |
|---|---|
| KP | KILOMETRE POST |
| | PROPOSED PIPELINE RIGHT OF WAY |
| | PROPOSED VALVE SITE |
| | PROPERTY BOUNDARY |
| | TRAPPER BOUNDARY |
| | DIRECTION OF FLOW |
| A/R | ACCESS ROAD |
| P/L | PIPELINE |
| R/W | RIGHT-OF-WAY |
| NPS | NOMINAL PIPE SIZE |
| m | METRES |
| ha | HECTARES |
| NGTL | NOVA GAS TRANSMISSION LTD. |

## REVISIONS

| NO. | DESCRIPTION | DATE | REV BY | CHK BY | APP BY |
|---|---|---|---|---|---|
| 0 | PLAN ISSUED | 04/13/20 | JA | DB | WM |

## CER APPROVAL

## LAND TITLES STAMP

PLAN No.
ENTERED AND REGISTERED
ON _____
INSTRUMENT No. _____
A.D. REGISTRAR

## PIPELINE INFORMATION

PROJECT DEF. No.
PROJECT MANAGER

| LIMITS OF SHEET | | QTR. | SEC. | TWP. | RGE. | MER. |
|---|---|---|---|---|---|---|
| | UPSTREAM | N.W. | 19 | 59 | 24 | 5 |
| | DOWNSTREAM | S.W. | 35 | 59 | 25 | 5 |

TC Energy

NPS 48 GPML LOOP No.2 – DEEP VALLEY SECTION (2021)

FLOC: 78763 | STATION: 14+413.2 TO 18+824.2 | DISCIPLINE: 10

PLAN AND PROFILE
ALBERTA

SCALE 1:7500 | DRAWING No 78763-10-ML-02-004 | REV. 00

TC_PPBR_BR.DWG 707X1000

CADD DRAWING: DO NOT MAKE MANUAL REVISIONS

R/W DETAILS
N.T.S.

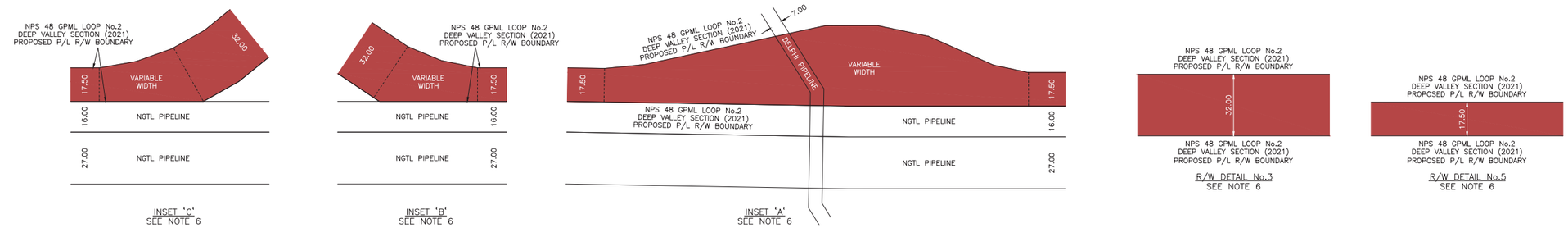


| OWNERSHIP TRACT No. | DV–42.0 | DV–41.0 | DV–40.0 | DV–39.0 | DV–38.0 | DV–37.0 | DV–36.0 | DV–35.0 |
|---|---|---|---|---|---|---|---|---|
| AREA (ha) AND LENGTH (m) OF PERMANENT EASEMENT | AREA 0.865 LENGTH 494.2 | AREA 0.917 LENGTH 523.8 | AREA 2.223 LENGTH 935.2 | AREA 0.395 LENGTH 123.4 | AREA 2.401 LENGTH 1036.3 | AREA 0.472 LENGTH 269.5 | AREA 1.247 LENGTH 712.4 | AREA 1.604 LENGTH 918.5 |

PLAN
SCALE 1:7500

FOR CONTINUATION SEE DRAWING 78763-10-ML-02-006

PIPELINE PLAN
AND PROFILE IN:
N.W.1/4 Sec.35
N.E.1/4 Sec.34
Twp.59 Rge.25 W.5M.

S.E.1/4 Sec.3
S.W.1/4 Sec.3
N.W.1/4 Sec.3
N.E.1/4 Sec.4
N.W.1/4 Sec.4
S.W.1/4 Sec.9
Twp.60 Rge.25 W.5M.
AND THROUGH THEORETICAL
ROAD ALLOWANCES

FOR CONTINUATION SEE DRAWING 78763-10-ML-02-004

PROFILE
SCALE
1:7500 HOR.
1:2000 VERT.

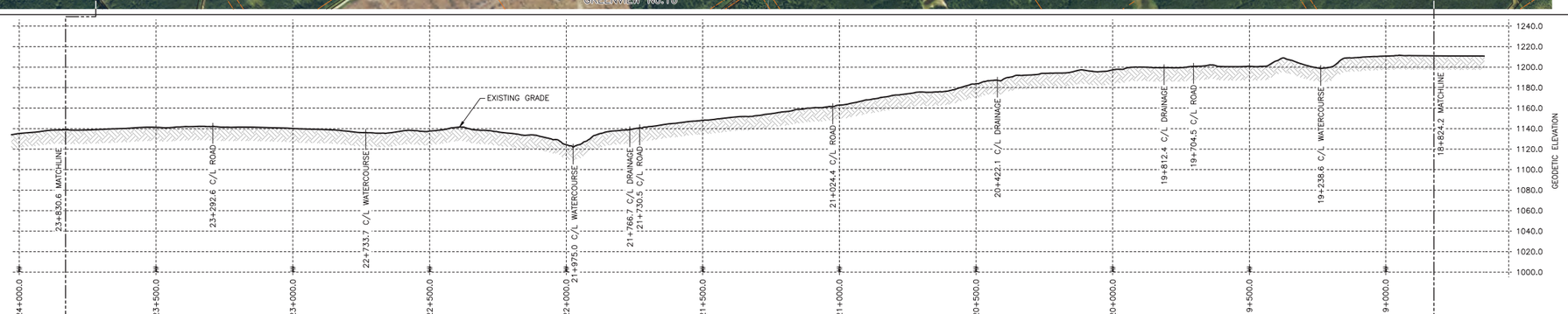


## GENERAL NOTES

1. ALL CHAINAGES AND DIMENSIONS ARE IN METRES UNLESS NOTED OTHERWISE.
2. PLAN AND PROFILE INFORMATION HAS BEEN OBTAINED FROM LiDAR AND FIELD SURVEY.
3. THIS DOCUMENT IS NOT A PLAN OF SURVEY, BUT IS A GRAPHICAL REPRESENTATION OF THE APPROXIMATE SIZE, CONFIGURATION AND LOCATION OF PROPERTY OWNERSHIP. IT IS NOT INTENDED TO BE USED FOR LEGAL DESCRIPTIONS, CALCULATING EXACT DIMENSIONS OR PROPERTY AREAS.
4. CONVERSION FACTOR FOR HECTARES TO ACRES IS: 1 HECTARE = 2.4710 ACRES.
5. FULL SIZE DRAWINGS ARE PLOTTED ON 707 x 1000 (B1 SIZED PAPER). REDUCED SIZE DRAWINGS ARE NOT TO SCALE.
6. RIGHT–OF–WAY WIDTH WILL VARY AT SPECIFIC LOCATIONS DUE TO ENGINEERING AND CONSTRUCTION RESTRICTIONS.
7. CHAINAGES SHOWN ARE CONTOUR.

## REFERENCE DRAWINGS

| DRAWING No. | TITLE |
|---|---|
| – | |

## LEGEND

| | |
|---|---|
| (KP) | KILOMETRE POST |
| | PROPOSED PIPELINE RIGHT OF WAY |
| | PROPOSED VALVE SITE |
| | PROPERTY BOUNDARY |
| | TRAPPER BOUNDARY |
| | DIRECTION OF FLOW |
| A/R | ACCESS ROAD |
| P/L | PIPELINE |
| R/W | RIGHT–OF–WAY |
| NPS | NOMINAL PIPE SIZE |
| m | METRES |
| ha | HECTARES |
| NGTL | NOVA GAS TRANSMISSION LTD. |

## REVISIONS

| NO. | DESCRIPTION | DATE | REV BY | CHK BY | APP BY |
|---|---|---|---|---|---|
| 0 | PLAN ISSUED | 04/13/20 | JA | DB | WM |

## CER APPROVAL

## LAND TITLES STAMP

PLAN No.
ENTERED AND REGISTERED
ON _____
INSTRUMENT No. _____
A.D. REGISTRAR

## PIPELINE INFORMATION

PROJECT DEF. No.
PROJECT MANAGER

| LIMITS OF SHEET | QTR. | SEC. | TWP. | RGE. | MER. |
|---|---|---|---|---|---|
| UPSTREAM | N.W. | 35 | 59 | 25 | 5 |
| DOWNSTREAM | S.W. | 9 | 60 | 25 | 5 |

TC Energy

NPS 48 GPML LOOP No.2 – DEEP VALLEY SECTION (2021)

FLOC: 78763 | STATION: 18+824.2 TO 23+830.6 | DISCIPLINE: 10

PLAN AND PROFILE
ALBERTA

SCALE 1:7500 | DRAWING No 78763–10–ML–02–005 | REV 00

TC_PPBR_BR.DWG 707X1000

CADD DRAWING: DO NOT MAKE MANUAL REVISIONS

R/W DETAILS
N.T.S.

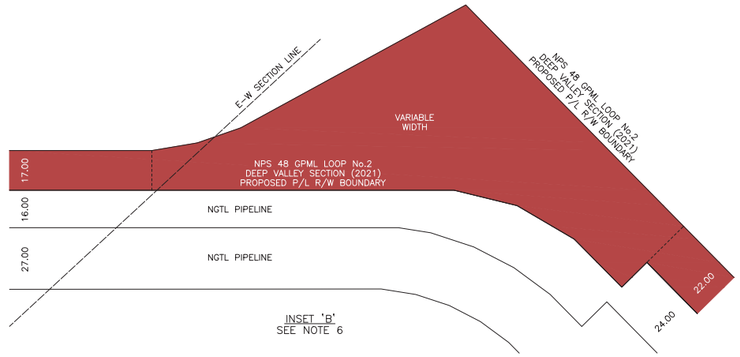


INSET 'B'
SEE NOTE 6

INSET 'A'
SEE NOTE 6

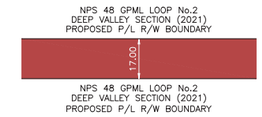


R/W DETAIL No.7
SEE NOTE 6




R/W DETAIL No.6
SEE NOTE 6

R/W DETAIL No.5
SEE NOTE 6

| OWNERSHIP TRACT No. | | DV-50.0 | DV-49.0 | DV-48.0 | DV-47.0 | DV-46.0 | DV-45.0 | DV-44.0 | DV-43.0 | |
|---|---|---|---|---|---|---|---|---|---|---|
| AREA (ha) AND LENGTH (m) OF PERMANENT EASEMENT | | AREA 1.233 LENGTH 725.9 | AREA 0.786 LENGTH 461.6 | AREA 2.791 LENGTH 872.1 | AREA 1.895 LENGTH 620.2 | AREA 0.768 LENGTH 440.0 | AREA 1.332 LENGTH 762.1 | AREA 0.584 LENGTH 333.6 | AREA 1.371 LENGTH 783.5 | |

PLAN
SCALE 1:7500

FOR CONTINUATION SEE DRAWING 78763-10-ML-02-007

PIPELINE PLAN
AND PROFILE IN:
S.E.1/4 Sec.8
N.E.1/4 Sec.8
N.W.1/4 Sec.8
S.W.1/4 Sec.17
S.E.1/4 Sec.18
N.E.1/4 Sec.18
S.E.1/4 Sec.19
S.W.1/4 Sec.19
Twp.60 Rge.25 W.5M.
AND THROUGH THEORETICAL
ROAD ALLOWANCES

FOR CONTINUATION SEE DRAWING 78763-10-ML-02-005

PROFILE
SCALE
1:7500 HOR.
1:2000 VERT.

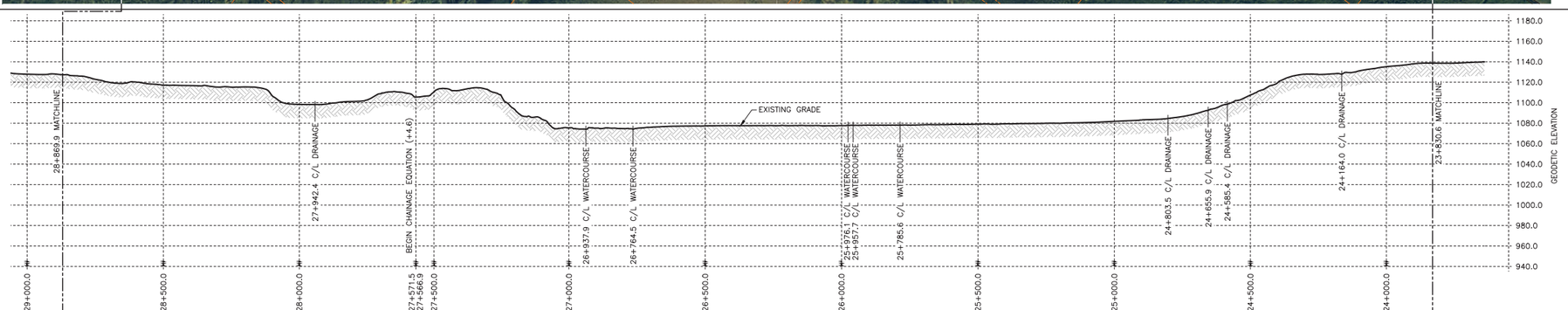


## GENERAL NOTES

1. ALL CHAINAGES AND DIMENSIONS ARE IN METRES UNLESS NOTED OTHERWISE.
2. PLAN AND PROFILE INFORMATION HAS BEEN OBTAINED FROM LiDAR AND FIELD SURVEY.
3. THIS DOCUMENT IS NOT A PLAN OF SURVEY, BUT IS A GRAPHICAL REPRESENTATION OF THE APPROXIMATE SIZE, CONFIGURATION AND LOCATION OF PROPERTY OWNERSHIP. IT IS NOT INTENDED TO BE USED FOR LEGAL DESCRIPTIONS, CALCULATING EXACT DIMENSIONS OR PROPERTY AREAS.
4. CONVERSION FACTOR FOR HECTARES TO ACRES IS: 1 HECTARE = 2.4710 ACRES.
5. FULL SIZE DRAWINGS ARE PLOTTED ON 707 x 1000 (B1 SIZED PAPER). REDUCED SIZE DRAWINGS ARE NOT TO SCALE.
6. RIGHT-OF-WAY WIDTH WILL VARY AT SPECIFIC LOCATIONS DUE TO ENGINEERING AND CONSTRUCTION RESTRICTIONS.
7. CHAINAGES SHOWN ARE CONTOUR.

## REFERENCE DRAWINGS

| DRAWING No. | TITLE |
|---|---|
| – | |

## LEGEND

| | |
|---|---|
| (KP) | KILOMETRE POST |
| | PROPOSED PIPELINE RIGHT OF WAY |
| | PROPOSED VALVE SITE |
| | PROPERTY BOUNDARY |
| | TRAPPER BOUNDARY |
| | DIRECTION OF FLOW |
| A/R | ACCESS ROAD |
| P/L | PIPELINE |
| R/W | RIGHT-OF-WAY |
| NPS | NOMINAL PIPE SIZE |
| m | METRES |
| ha | HECTARES |
| NGTL | NOVA GAS TRANSMISSION LTD. |

## REVISIONS

| NO. | DESCRIPTION | DATE | REV BY | CHK BY | APP BY |
|---|---|---|---|---|---|
| 0 | PLAN ISSUED | 04/13/20 | JA | DB | WM |

## CER APPROVAL

## LAND TITLES STAMP

PLAN No.
ENTERED AND REGISTERED
ON _____
INSTRUMENT No. _____
A.D. REGISTRAR

## PIPELINE INFORMATION

PROJECT DEF. No.
PROJECT MANAGER

| LIMITS OF SHEET | QTR. | SEC. | TWP. | RGE. | MER. |
|---|---|---|---|---|---|
| UPSTREAM | S.E. | 8 | 60 | 25 | 5 |
| DOWNSTREAM | S.W. | 19 | 60 | 25 | 5 |

TC Energy

NPS 48 GPML LOOP No.2 – DEEP VALLEY SECTION (2021)

FLOC: 78763 | STATION: 23+830.6 TO 28+869.9 | DISCIPLINE: 10

PLAN AND PROFILE
ALBERTA

SCALE 1:7500 | DRAWING No 78763-10-ML-02-006 | REV 00

TC_PPBR_BR.DWG 707X1000

CADD DRAWING: DO NOT MAKE MANUAL REVISIONS

R/W DETAILS
N.T.S.

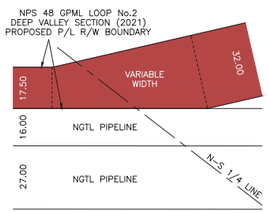


INSET 'B'
SEE NOTE 6

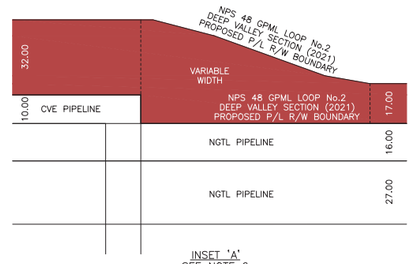


INSET 'A'
SEE NOTE 6




R/W DETAIL No.7
SEE NOTE 6

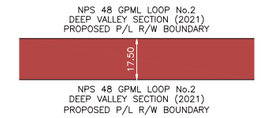


R/W DETAIL No.5
SEE NOTE 6

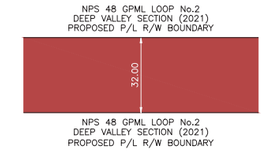


R/W DETAIL No.3
SEE NOTE 6

| OWNERSHIP TRACT No. | DV-59.0 | DV-58.0 | DV-57.0 | DV-56.0 | DV-55.0 | DV-54.0 | DV-53.0 | DV-52.0 | DV-51.0 |
|---|---|---|---|---|---|---|---|---|---|
| AREA (ha) AND LENGTH (m) OF PERMANENT EASEMENT | AREA 0.263 LENGTH 149.3 | AREA 3.042 LENGTH 955.0 | AREA 1.324 LENGTH 413.9 | AREA 1.344 LENGTH 585.6 | AREA 1.477 LENGTH 869.5 | AREA 0.922 LENGTH 541.0 | AREA 0.702 LENGTH 411.2 | AREA 1.341 LENGTH 787.3 | AREA 0.674 LENGTH 396.4 |

PLAN
SCALE 1:7500

FOR CONTINUATION SEE DRAWING 78763-10-ML-02-008

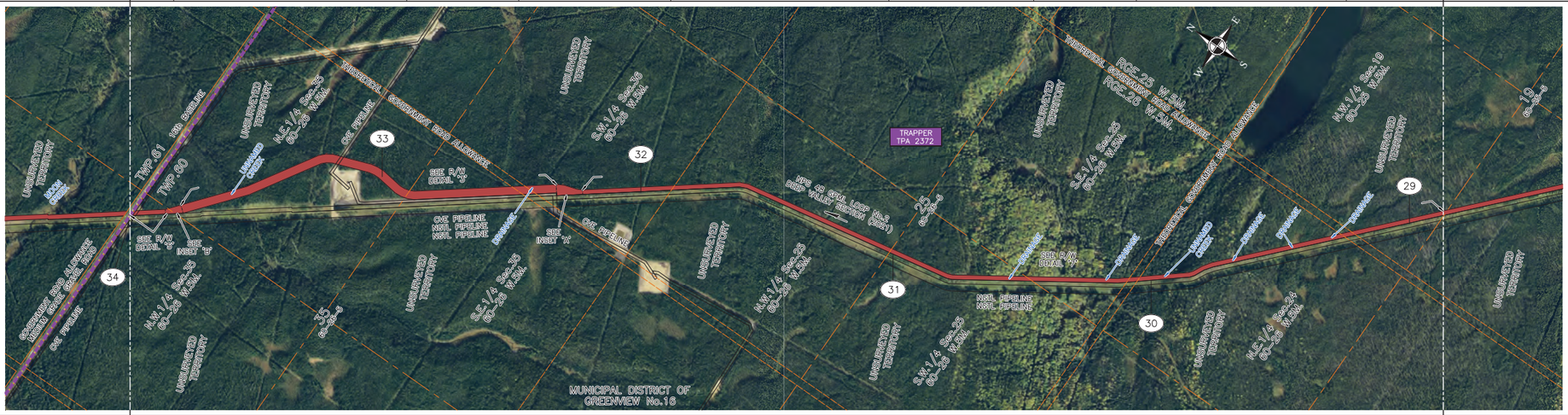


PIPELINE PLAN
AND PROFILE IN:
N.W.1/4 Sec.19
Twp.60 Rge.25 W.5M.

N.E.1/4 Sec.24
S.E.1/4 Sec.25
S.W.1/4 Sec.25
N.W.1/4 Sec.25
S.W.1/4 Sec.36
S.E.1/4 Sec.35
N.E.1/4 Sec.35
N.W.1/4 Sec.35
Twp.60 Rge.26 W.5M.
AND THROUGH THEORETICAL
ROAD ALLOWANCES

FOR CONTINUATION SEE DRAWING 78763-10-ML-02-006

PROFILE
SCALE
1:7500 HOR.
1:2000 VERT.

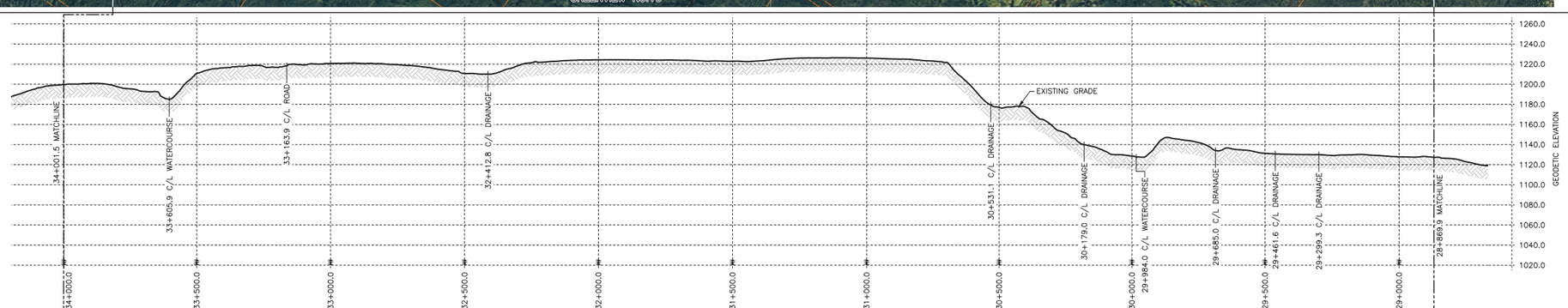


## GENERAL NOTES

1. ALL CHAINAGES AND DIMENSIONS ARE IN METRES UNLESS NOTED OTHERWISE.
2. PLAN AND PROFILE INFORMATION HAS BEEN OBTAINED FROM LiDAR AND FIELD SURVEY.
3. THIS DOCUMENT IS NOT A PLAN OF SURVEY, BUT IS A GRAPHICAL REPRESENTATION OF THE APPROXIMATE SIZE, CONFIGURATION AND LOCATION OF PROPERTY OWNERSHIP. IT IS NOT INTENDED TO BE USED FOR LEGAL DESCRIPTIONS, CALCULATING EXACT DIMENSIONS OR PROPERTY AREAS.
4. CONVERSION FACTOR FOR HECTARES TO ACRES IS: 1 HECTARE = 2.4710 ACRES.
5. FULL SIZE DRAWINGS ARE PLOTTED ON 707 x 1000 (B1 SIZED PAPER). REDUCED SIZE DRAWINGS ARE NOT TO SCALE.
6. RIGHT-OF-WAY WIDTH WILL VARY AT SPECIFIC LOCATIONS DUE TO ENGINEERING AND CONSTRUCTION RESTRICTIONS.
7. CHAINAGES SHOWN ARE CONTOUR.

## REFERENCE DRAWINGS

| DRAWING No. | TITLE |
|---|---|
| – | |

## LEGEND

| | |
|---|---|
| (KP) | KILOMETRE POST |
| | PROPOSED PIPELINE RIGHT OF WAY |
| | PROPOSED VALVE SITE |
| | PROPERTY BOUNDARY |
| | TRAPPER BOUNDARY |
| | DIRECTION OF FLOW |
| A/R | ACCESS ROAD |
| P/L | PIPELINE |
| R/W | RIGHT-OF-WAY |
| NPS | NOMINAL PIPE SIZE |
| m | METRES |
| ha | HECTARES |
| NGTL | NOVA GAS TRANSMISSION LTD. |

## REVISIONS

| NO. | DESCRIPTION | DATE | REV BY | CHK BY | APP BY |
|---|---|---|---|---|---|
| 0 | PLAN ISSUED | 04/13/20 | JA | DB | WM |

## CER APPROVAL

## LAND TITLES STAMP

PLAN No.
ENTERED AND REGISTERED
ON _____
INSTRUMENT No. _____
A.D. REGISTRAR

## PIPELINE INFORMATION

PROJECT DEF. No.
PROJECT MANAGER

| LIMITS OF SHEET | QTR. | SEC. | TWP. | RGE. | MER. |
|---|---|---|---|---|---|
| UPSTREAM | N.W. | 19 | 60 | 25 | 5 |
| DOWNSTREAM | N.W. | 35 | 60 | 26 | 5 |

TC Energy

NPS 48 GPML LOOP No.2 – DEEP VALLEY SECTION (2021)

FLOC: 78763 | STATION: 28+869.9 TO 34+001.5 | DISCIPLINE: 10

PLAN AND PROFILE
ALBERTA

SCALE 1:7500 | DRAWING No 78763-10-ML-02-007 | REV 00

TC_PPBR_BR.DWG 707X1000

CADD DRAWING: DO NOT MAKE MANUAL REVISIONS

R/W DETAILS
N.T.S.

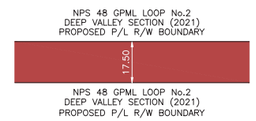


R/W DETAIL No.5
SEE NOTE 6

| OWNERSHIP TRACT No. | DV-67.0 | ROAD | DV-66.0 | DV-65.0 | DV-64.0 | DV-63.0 | DV-62.0 | DV-61.0 | DV-60.0 | ROAD |
|---|---|---|---|---|---|---|---|---|---|---|
| AREA (ha) AND LENGTH (m) OF PERMANENT EASEMENT | AREA 1.871 LENGTH 1074.4 | LENGTH 29.4 | AREA 0.058 LENGTH 33.0 | AREA 1.748 LENGTH 998.7 | AREA 0.815 LENGTH 465.5 | AREA 0.846 LENGTH 483.3 | AREA 1.488 LENGTH 850.3 | AREA 0.289 LENGTH 165.3 | AREA 1.776 LENGTH 1019.9 | LENGTH 22.2 |

PLAN
SCALE 1:7500

FOR CONTINUATION SEE DRAWING 78763-10-ML-02-009

PIPELINE PLAN
AND PROFILE IN:
S.W.1/4 Sec.2
N.W.1/4 Sec.2
N.E.1/4 Sec.3
S.E.1/4 Sec.10
S.W.1/4 Sec.10
N.W.1/4 Sec.10
S.W.1/4 Sec.15
S.E.1/4 Sec.16
Twp.61 Rge.26 W.5M.
AND THROUGH THEORETICAL
ROAD ALLOWANCES

FOR CONTINUATION SEE DRAWING 78763-10-ML-02-007

PROFILE
SCALE
1:7500 HOR.
1:2000 VERT.

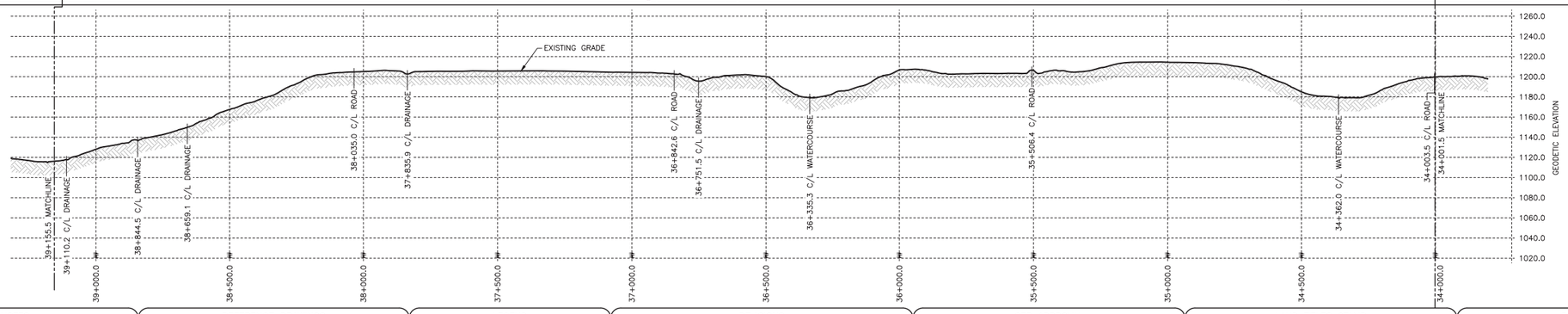


## GENERAL NOTES

1. ALL CHAINAGES AND DIMENSIONS ARE IN METRES UNLESS NOTED OTHERWISE.
2. PLAN AND PROFILE INFORMATION HAS BEEN OBTAINED FROM LiDAR AND FIELD SURVEY.
3. THIS DOCUMENT IS NOT A PLAN OF SURVEY, BUT IS A GRAPHICAL REPRESENTATION OF THE APPROXIMATE SIZE, CONFIGURATION AND LOCATION OF PROPERTY OWNERSHIP. IT IS NOT INTENDED TO BE USED FOR LEGAL DESCRIPTIONS, CALCULATING EXACT DIMENSIONS OR PROPERTY AREAS.
4. CONVERSION FACTOR FOR HECTARES TO ACRES IS: 1 HECTARE = 2.4710 ACRES.
5. FULL SIZE DRAWINGS ARE PLOTTED ON 707 x 1000 (B1 SIZED PAPER). REDUCED SIZE DRAWINGS ARE NOT TO SCALE.
6. RIGHT-OF-WAY WIDTH WILL VARY AT SPECIFIC LOCATIONS DUE TO ENGINEERING AND CONSTRUCTION RESTRICTIONS.
7. CHAINAGES SHOWN ARE CONTOUR.

## REFERENCE DRAWINGS

| DRAWING No. | TITLE |
|---|---|
| – | |

## LEGEND

| | |
|---|---|
| (KP) | KILOMETRE POST |
| | PROPOSED PIPELINE RIGHT OF WAY |
| | PROPOSED VALVE SITE |
| | PROPERTY BOUNDARY |
| | TRAPPER BOUNDARY |
| | DIRECTION OF FLOW |
| A/R | ACCESS ROAD |
| P/L | PIPELINE |
| R/W | RIGHT-OF-WAY |
| NPS | NOMINAL PIPE SIZE |
| m | METRES |
| ha | HECTARES |
| NGTL | NOVA GAS TRANSMISSION LTD. |

## REVISIONS

| NO. | DESCRIPTION | DATE | REV BY | CHK BY | APP BY |
|---|---|---|---|---|---|
| 0 | PLAN ISSUED | 04/13/20 | JA | DB | WM |

## CER APPROVAL

## LAND TITLES STAMP

PLAN No.
ENTERED AND REGISTERED
ON _____
INSTRUMENT No. _____
A.D. REGISTRAR

## PIPELINE INFORMATION

PROJECT DEF. No.
PROJECT MANAGER

| LIMITS OF SHEET | QTR. | SEC. | TWP. | RGE. | MER. |
|---|---|---|---|---|---|
| UPSTREAM | S.W. | 2 | 61 | 26 | 5 |
| DOWNSTREAM | S.E. | 16 | 61 | 26 | 5 |

TC Energy

NPS 48 GPML LOOP No.2 – DEEP VALLEY SECTION (2021)

FLOC: 78763 | STATION: 34+001.5 TO 39+155.5 | DISCIPLINE: 10

PLAN AND PROFILE
ALBERTA

SCALE 1:7500 | DRAWING No 78763-10-ML-02-008 | REV 00

TC_PPBR_BR.DWG 707X1000

CADD DRAWING: DO NOT MAKE MANUAL REVISIONS

R/W DETAILS
N.T.S.

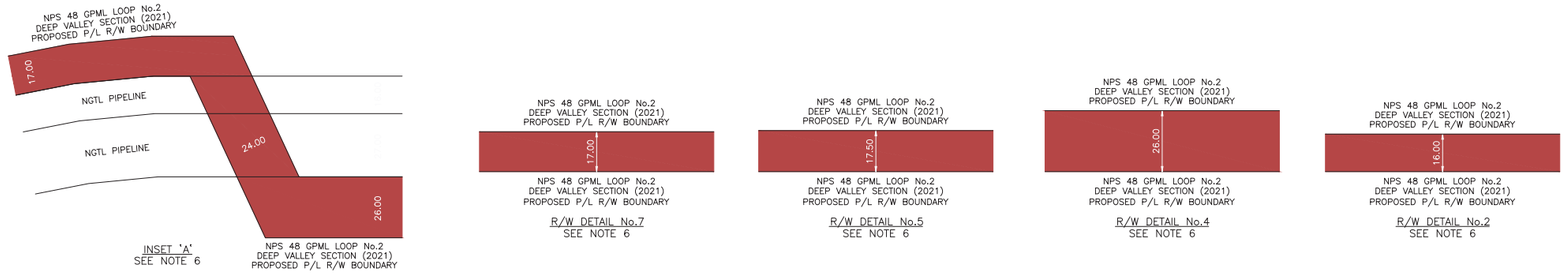


| OWNERSHIP TRACT No. | DV-76.0 | DV-75.0 | DV-74.0 | DV-73.0 | DV-72.0 | DV-71.0 | DV-72.0 | DV-71.0 | DV-70.0 | DV-69.0 | DV-68.0 |
|---|---|---|---|---|---|---|---|---|---|---|---|
| AREA (ha) AND LENGTH (m) OF PERMANENT EASEMENT | AREA 1.125 LENGTH 672.3 | AREA 1.847 LENGTH 988.6 | AREA 0.132 LENGTH 50.9 | AREA 2.790 LENGTH 1073.0 | AREA 0.271 LENGTH 105.1 | AREA 0.097 LENGTH 32.8 | AREA 0.155 LENGTH 70.0 | AREA 1.630 LENGTH 931.4 | AREA 0.313 LENGTH 179.1 | AREA 1.770 LENGTH 1016.3 | AREA 0.182 LENGTH 104.0 |

PLAN
SCALE 1:7500

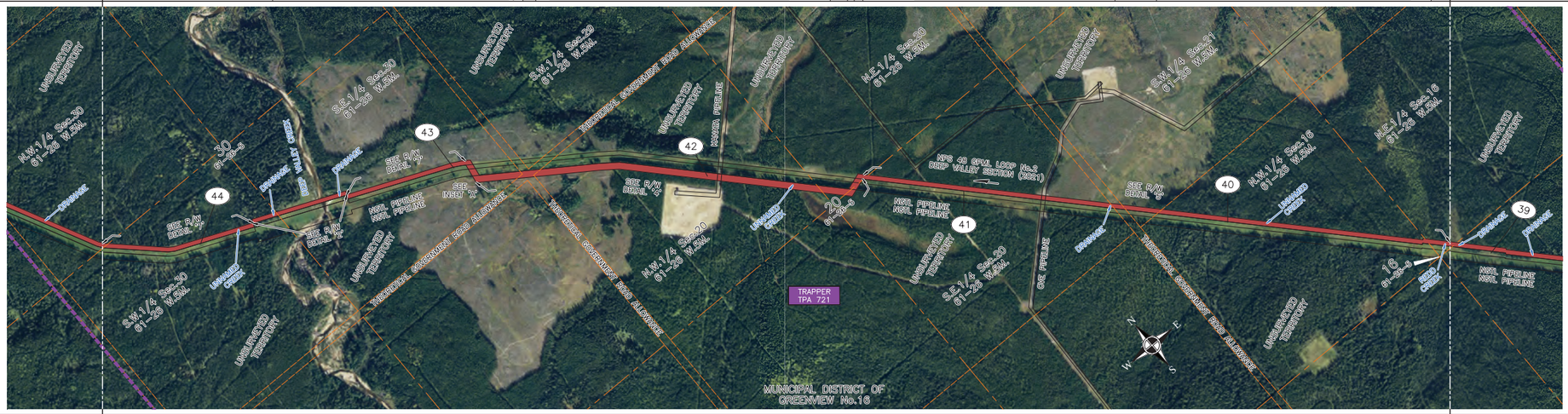


PIPELINE PLAN
AND PROFILE IN:
N.E.1/4 Sec.16
N.W.1/4 Sec.16
S.W.1/4 Sec.21
S.E.1/4 Sec.20
N.E.1/4 Sec.20
N.W.1/4 Sec.20
S.W.1/4 Sec.29
S.E.1/4 Sec.30
S.W.1/4 Sec.30
Twp.61 Rge.26 W.5M.
AND THROUGH THEORETICAL
ROAD ALLOWANCES

PROFILE
SCALE
1:7500 HOR.
1:2000 VERT.

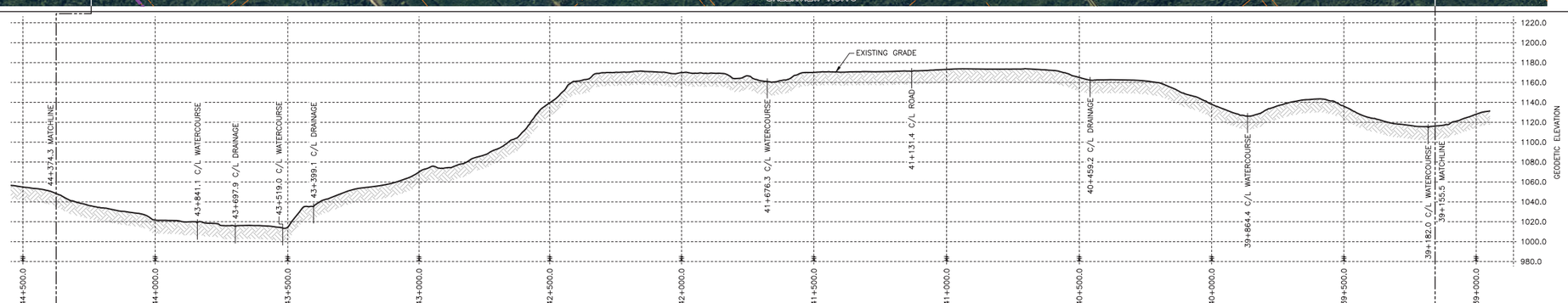


## GENERAL NOTES

1. ALL CHAINAGES AND DIMENSIONS ARE IN METRES UNLESS NOTED OTHERWISE.
2. PLAN AND PROFILE INFORMATION HAS BEEN OBTAINED FROM LiDAR AND FIELD SURVEY.
3. THIS DOCUMENT IS NOT A PLAN OF SURVEY, BUT IS A GRAPHICAL REPRESENTATION OF THE APPROXIMATE SIZE, CONFIGURATION AND LOCATION OF PROPERTY OWNERSHIP. IT IS NOT INTENDED TO BE USED FOR LEGAL DESCRIPTIONS, CALCULATING EXACT DIMENSIONS OR PROPERTY AREAS.
4. CONVERSION FACTOR FOR HECTARES TO ACRES IS: 1 HECTARE = 2.4710 ACRES.
5. FULL SIZE DRAWINGS ARE PLOTTED ON 707 x 1000 (B1 SIZED PAPER). REDUCED SIZE DRAWINGS ARE NOT TO SCALE.
6. RIGHT-OF-WAY WIDTH WILL VARY AT SPECIFIC LOCATIONS DUE TO ENGINEERING AND CONSTRUCTION RESTRICTIONS.
7. CHAINAGES SHOWN ARE CONTOUR.

## REFERENCE DRAWINGS

| DRAWING No. | TITLE |
|---|---|
| – | |

## LEGEND

| | |
|---|---|
| KP | KILOMETRE POST |
| | PROPOSED PIPELINE RIGHT OF WAY |
| | PROPOSED VALVE SITE |
| | PROPERTY BOUNDARY |
| | TRAPPER BOUNDARY |
| | DIRECTION OF FLOW |
| A/R | ACCESS ROAD |
| P/L | PIPELINE |
| R/W | RIGHT-OF-WAY |
| NPS | NOMINAL PIPE SIZE |
| m | METRES |
| ha | HECTARES |
| NGTL | NOVA GAS TRANSMISSION LTD. |

## REVISIONS

| NO. | DESCRIPTION | DATE | REV BY | CHK BY | APP BY |
|---|---|---|---|---|---|
| 0 | PLAN ISSUED | 04/13/20 | JA | DB | WM |

## CER APPROVAL

## LAND TITLES STAMP

PLAN No.
ENTERED AND REGISTERED
ON _____
INSTRUMENT No. _____
A.D. REGISTRAR

## PIPELINE INFORMATION

PROJECT DEF. No.
PROJECT MANAGER

| LIMITS OF SHEET | QTR. | SEC. | TWP. | RGE. | MER. |
|---|---|---|---|---|---|
| UPSTREAM | N.E. | 16 | 61 | 26 | 5 |
| DOWNSTREAM | S.W. | 30 | 61 | 26 | 5 |

TC Energy

NPS 48 GPML LOOP No.2 – DEEP VALLEY SECTION (2021)

FLOC: 78763 | STATION: 39+155.5 TO 44+374.3 | DISCIPLINE: 10

PLAN AND PROFILE
ALBERTA

SCALE 1:7500 | DRAWING No 78763-10-ML-02-009 | REV 00

TC_PPBR_BR.DWG 707X1000

CADD DRAWING: DO NOT MAKE MANUAL REVISIONS

R/W DETAILS
N.T.S.

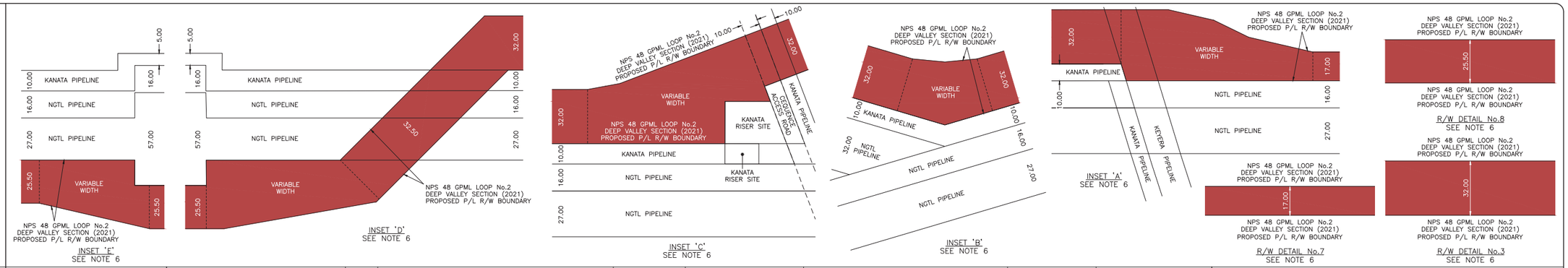


| | | | | | | | | | |
|---|---|---|---|---|---|---|---|---|---|
| OWNERSHIP TRACT No. | | DV–84.0 | DV–83.0 | DV–82.0 | DV–81.0 | DV–80.0 | DV–79.0 | DV–78.0 | DV–77.0 |
| AREA (ha) AND LENGTH (m) OF PERMANENT EASEMENT | | AREA 2.087 LENGTH 806.1 | AREA 0.334 LENGTH 131.1 | AREA 3.652 LENGTH 1116.9 | AREA 1.082 LENGTH 334.8 | AREA 1.526 LENGTH 540.3 | AREA 1.537 LENGTH 904.2 | AREA 0.617 LENGTH 363.6 | AREA 0.915 LENGTH 543.3 |

PLAN
SCALE 1:7500

FOR CONTINUATION SEE DRAWING 78763–10–ML–02–011

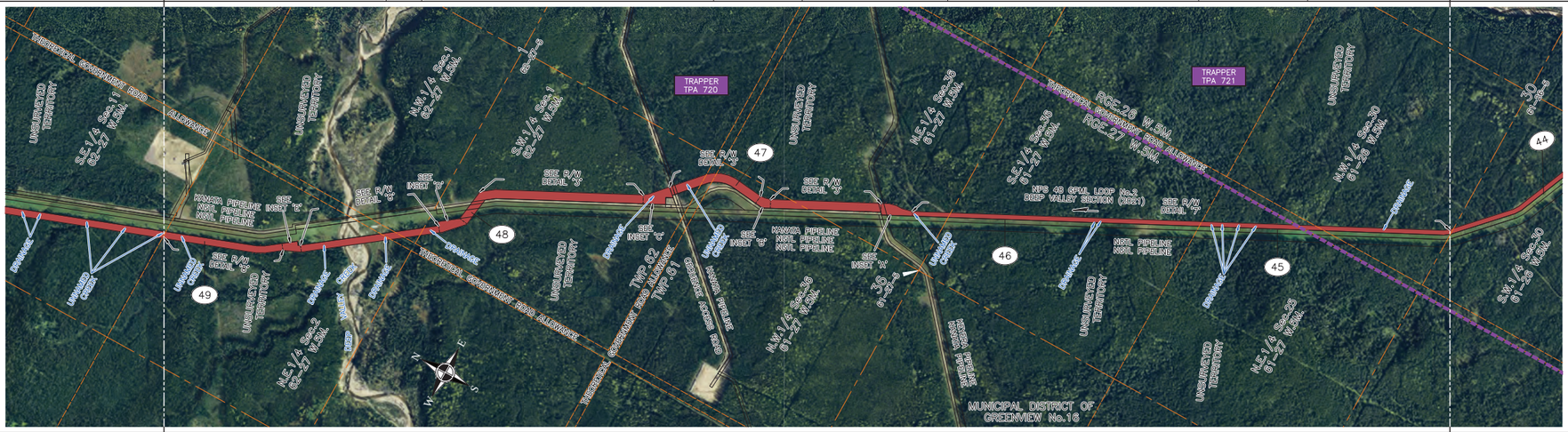


PIPELINE PLAN
AND PROFILE IN:
N.W.1/4 Sec.30
Twp.61 Rge.26 W.5M.

N.E.1/4 Sec.25
S.E.1/4 Sec.36
N.E.1/4 Sec.36
N.W.1/4 Sec.36
Twp.61 Rge.27 W.5M.

S.W.1/4 Sec.1
N.W.1/4 Sec.1
N.E.1/4 Sec.2
Twp.62 Rge.27 W.5M.
AND THROUGH THEORETICAL
ROAD ALLOWANCES

FOR CONTINUATION SEE DRAWING 78763–10–ML–02–009

PROFILE
SCALE
1:7500 HOR.
1:2000 VERT.

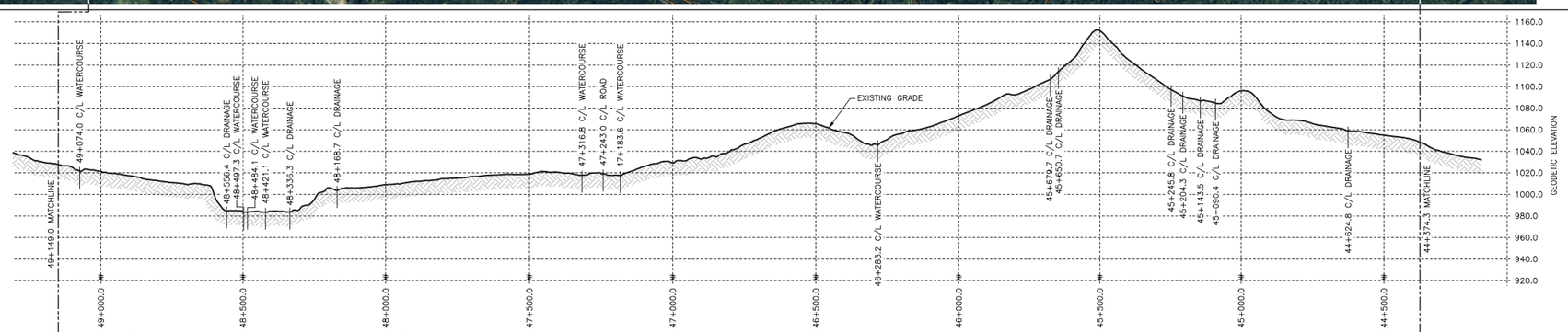


## GENERAL NOTES

1. ALL CHAINAGES AND DIMENSIONS ARE IN METRES UNLESS NOTED OTHERWISE.
2. PLAN AND PROFILE INFORMATION HAS BEEN OBTAINED FROM LiDAR AND FIELD SURVEY.
3. THIS DOCUMENT IS NOT A PLAN OF SURVEY, BUT IS A GRAPHICAL REPRESENTATION OF THE APPROXIMATE SIZE, CONFIGURATION AND LOCATION OF PROPERTY OWNERSHIP. IT IS NOT INTENDED TO BE USED FOR LEGAL DESCRIPTIONS, CALCULATING EXACT DIMENSIONS OR PROPERTY AREAS.
4. CONVERSION FACTOR FOR HECTARES TO ACRES IS: 1 HECTARE = 2.4710 ACRES.
5. FULL SIZE DRAWINGS ARE PLOTTED ON 707 x 1000 (B1 SIZED PAPER). REDUCED SIZE DRAWINGS ARE NOT TO SCALE.
6. RIGHT–OF–WAY WIDTH WILL VARY AT SPECIFIC LOCATIONS DUE TO ENGINEERING AND CONSTRUCTION RESTRICTIONS.
7. CHAINAGES SHOWN ARE CONTOUR.

## REFERENCE DRAWINGS

| DRAWING No. | TITLE |
|---|---|
| – | |

## LEGEND

| | |
|---|---|
| (KP) | KILOMETRE POST |
| | PROPOSED PIPELINE RIGHT OF WAY |
| | PROPOSED VALVE SITE |
| | PROPERTY BOUNDARY |
| | TRAPPER BOUNDARY |
| | DIRECTION OF FLOW |
| A/R | ACCESS ROAD |
| P/L | PIPELINE |
| R/W | RIGHT–OF–WAY |
| NPS | NOMINAL PIPE SIZE |
| m | METRES |
| ha | HECTARES |
| NGTL | NOVA GAS TRANSMISSION LTD. |

## REVISIONS

| NO. | DESCRIPTION | DATE | REV BY | CHK BY | APP BY |
|---|---|---|---|---|---|
| 0 | PLAN ISSUED | 04/13/20 | JA | DB | WM |

## CER APPROVAL

## LAND TITLES STAMP

PLAN No.
ENTERED AND REGISTERED
ON _____
INSTRUMENT No. _____
A.D. REGISTRAR

## PIPELINE INFORMATION

PROJECT DEF. No.
PROJECT MANAGER

| LIMITS OF SHEET | QTR. | SEC. | TWP. | RGE. | MER. |
|---|---|---|---|---|---|
| UPSTREAM | N.W. | 30 | 61 | 26 | 5 |
| DOWNSTREAM | N.E. | 2 | 62 | 27 | 5 |

TC Energy

NPS 48 GPML LOOP No.2 – DEEP VALLEY SECTION (2021)

FLOC: 78763 | STATION: 44+374.3 TO 49+149.0 | DISCIPLINE: 10

PLAN AND PROFILE
ALBERTA

SCALE 1:7500 | DRAWING No 78763–10–ML–02–010 | REV 00

TC_PPBR_BR.DWG 707X1000

CADD DRAWING: DO NOT MAKE MANUAL REVISIONS

R/W DETAILS
N.T.S.

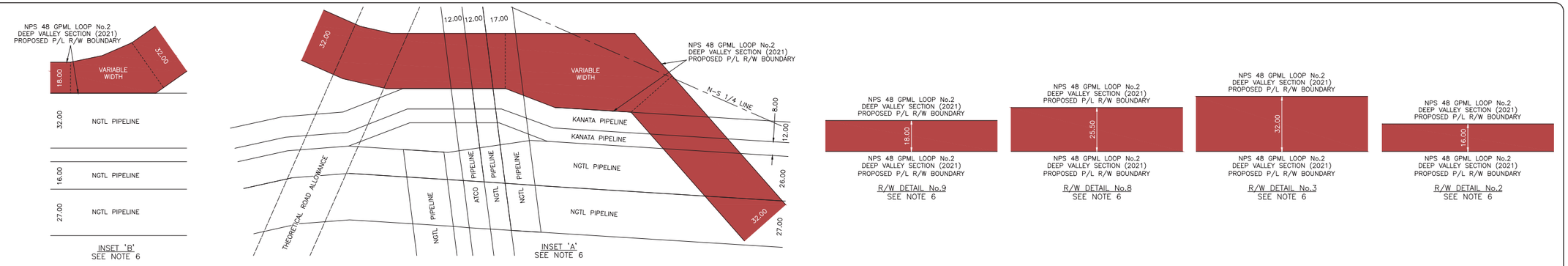


| OWNERSHIP TRACT No. | DV-92.0 | DV-91.0 | DV-90.0 | DV-89.0 | DV-88.0 | DV-87.0 | DV-86.0 | DV-85.0 |
|---|---|---|---|---|---|---|---|---|
| AREA (ha) AND LENGTH (m) OF PERMANENT EASEMENT | AREA 1.502 LENGTH 874.3 | AREA 0.581 LENGTH 322.6 | AREA 1.470 LENGTH 818.1 | AREA 1.393 LENGTH 497.2 | AREA 3.138 LENGTH 980.7 | AREA 1.486 LENGTH 499.4 | AREA 0.984 LENGTH 364.7 | AREA 2.188 LENGTH 858.1 |

PLAN
SCALE 1:7500

FOR CONTINUATION SEE DRAWING 78763-10-ML-02-012

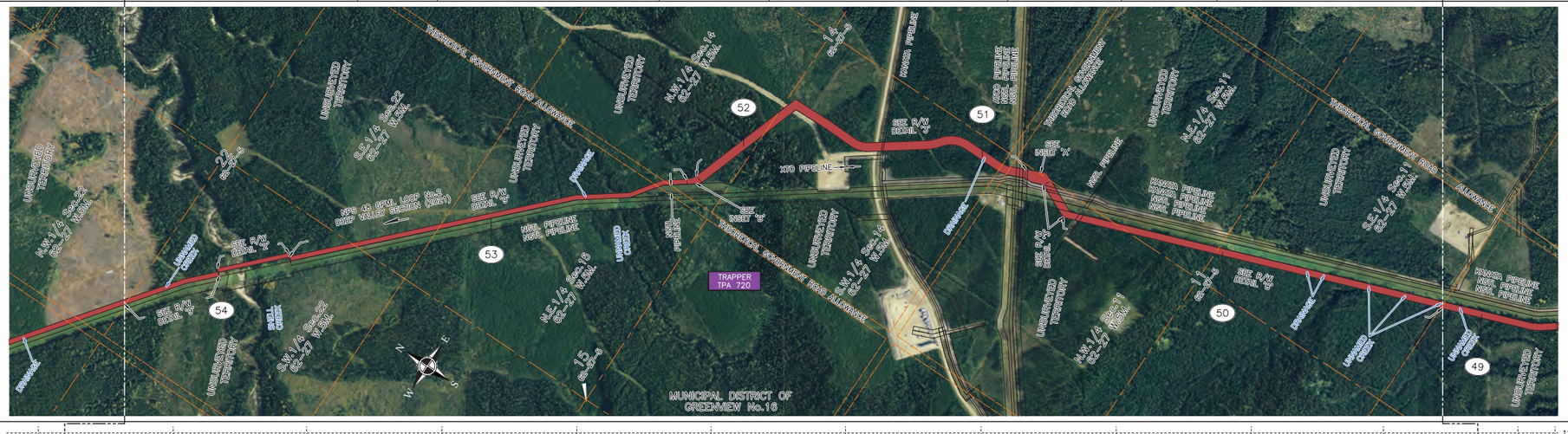


PIPELINE PLAN
AND PROFILE IN:
S.E.1/4 Sec.11
N.E.1/4 Sec.11
N.W.1/4 Sec.11
S.W.1/4 Sec.14
N.W.1/4 Sec.14
N.E.1/4 Sec.15
S.E.1/4 Sec.22
S.W.1/4 Sec.22
Twp.62 Rge.27 W.5M.
AND THROUGH THEORETICAL
ROAD ALLOWANCES

FOR CONTINUATION SEE DRAWING 78763-10-ML-02-010

PROFILE
SCALE
1:7500 HOR.
1:2000 VERT.

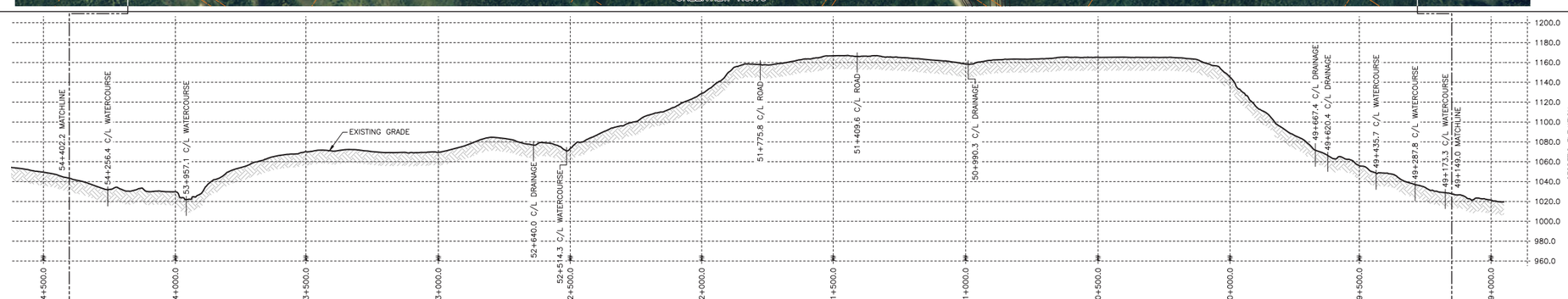


## GENERAL NOTES

1. ALL CHAINAGES AND DIMENSIONS ARE IN METRES UNLESS NOTED OTHERWISE.
2. PLAN AND PROFILE INFORMATION HAS BEEN OBTAINED FROM LiDAR AND FIELD SURVEY.
3. THIS DOCUMENT IS NOT A PLAN OF SURVEY, BUT IS A GRAPHICAL REPRESENTATION OF THE APPROXIMATE SIZE, CONFIGURATION AND LOCATION OF PROPERTY OWNERSHIP. IT IS NOT INTENDED TO BE USED FOR LEGAL DESCRIPTIONS, CALCULATING EXACT DIMENSIONS OR PROPERTY AREAS.
4. CONVERSION FACTOR FOR HECTARES TO ACRES IS: 1 HECTARE = 2.4710 ACRES.
5. FULL SIZE DRAWINGS ARE PLOTTED ON 707 x 1000 (B1 SIZED PAPER). REDUCED SIZE DRAWINGS ARE NOT TO SCALE.
6. RIGHT-OF-WAY WIDTH WILL VARY AT SPECIFIC LOCATIONS DUE TO ENGINEERING AND CONSTRUCTION RESTRICTIONS.
7. CHAINAGES SHOWN ARE CONTOUR.

## REFERENCE DRAWINGS

| DRAWING No. | TITLE |
|---|---|
| – | |

## LEGEND

| | |
|---|---|
| KP | KILOMETRE POST |
| | PROPOSED PIPELINE RIGHT OF WAY |
| | PROPOSED VALVE SITE |
| | PROPERTY BOUNDARY |
| | TRAPPER BOUNDARY |
| | DIRECTION OF FLOW |
| A/R | ACCESS ROAD |
| P/L | PIPELINE |
| R/W | RIGHT-OF-WAY |
| NPS | NOMINAL PIPE SIZE |
| m | METRES |
| ha | HECTARES |
| NGTL | NOVA GAS TRANSMISSION LTD. |

## REVISIONS

| NO. | DESCRIPTION | DATE | REV BY | CHK BY | APP BY |
|---|---|---|---|---|---|
| 0 | PLAN ISSUED | 04/13/20 | JA | DB | WM |

## CER APPROVAL

## LAND TITLES STAMP

PLAN No.
ENTERED AND REGISTERED
ON _____
INSTRUMENT No. _____
A.D. REGISTRAR

## PIPELINE INFORMATION

PROJECT DEF. No.
PROJECT MANAGER

| LIMITS OF SHEET | QTR. | SEC. | TWP. | RGE. | MER. |
|---|---|---|---|---|---|
| UPSTREAM | S.E. | 11 | 62 | 27 | 5 |
| DOWNSTREAM | S.W. | 22 | 62 | 27 | 5 |

TC Energy

NPS 48 GPML LOOP No.2 – DEEP VALLEY SECTION (2021)

FLOC: 78763 | STATION: 49+149.0 TO 54+402.2 | DISCIPLINE: 10

PLAN AND PROFILE
ALBERTA

SCALE 1:7500 | DRAWING No 78763-10-ML-02-011 | REV 00

TC_PPBR_BR.DWG 707X1000

CADD DRAWING: DO NOT MAKE MANUAL REVISIONS

R/W DETAILS
N.T.S.

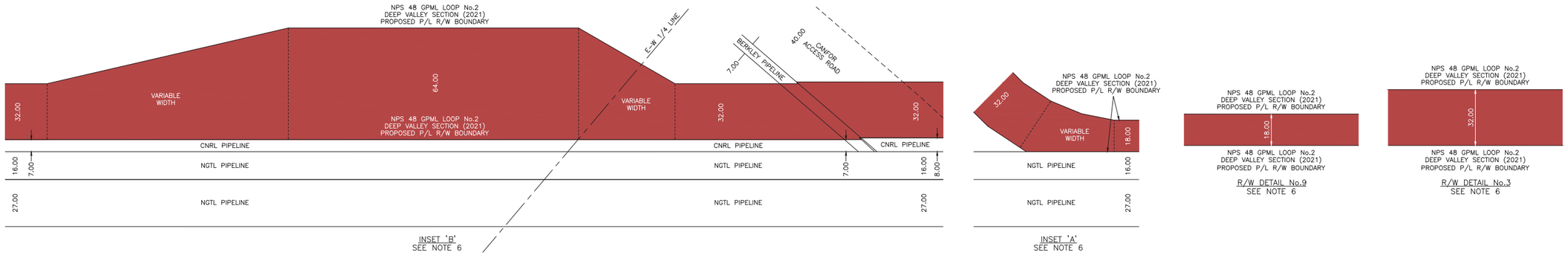


| OWNERSHIP TRACT No. | | DV-101.0 | DV-100.0 | DV-99.0 | DV-98.0 | DV-97.0 | ROAD | DV-96.0 | DV-95.0 | DV-94.0 | DV-93.0 | |
|---|---|---|---|---|---|---|---|---|---|---|---|---|
| AREA (ha) AND LENGTH (m) OF PERMANENT EASEMENT | | AREA 2.286 LENGTH 465.7 | AREA 2.588 LENGTH 796.9 | AREA 0.806 LENGTH 252.0 | AREA 3.272 LENGTH 1029.4 | AREA 0.031 LENGTH 2.8 | LENGTH 32.9 | AREA 3.118 LENGTH 1133.0 | AREA 0.175 LENGTH 97.2 | AREA 1.812 LENGTH 1006.5 | AREA 0.418 LENGTH 232.1 | |

PLAN
SCALE 1:7500

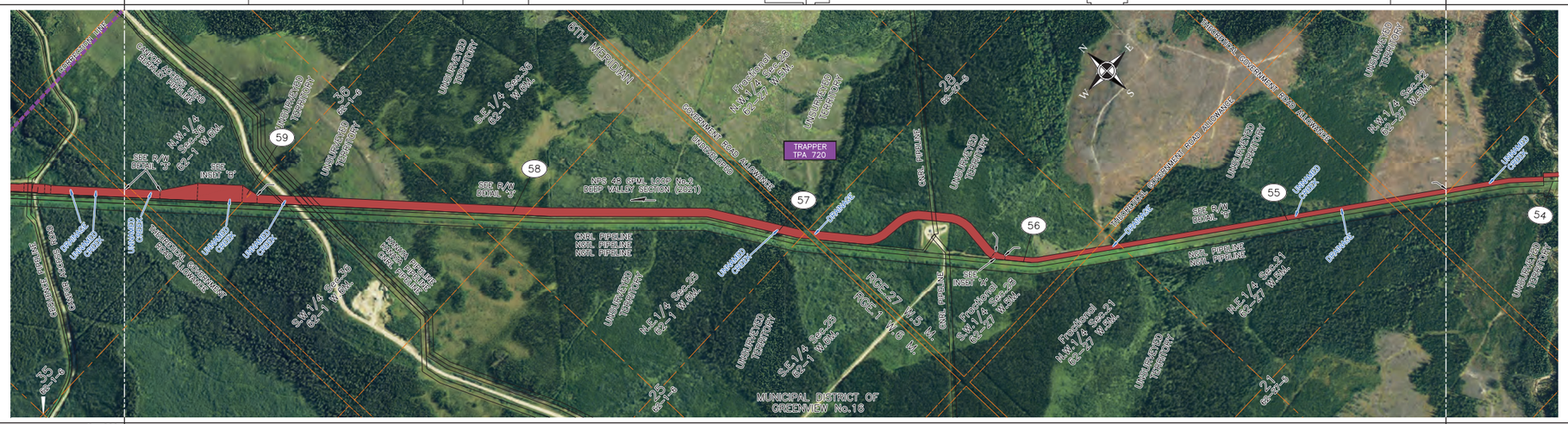


PIPELINE PLAN
AND PROFILE IN:
N.W.1/4 Sec.22
N.E.1/4 Sec.21
N.W.1/4 Sec.21
S.W.1/4 Sec.28
Twp.62 Rge.27 W.5M.

S.E.1/4 Sec.25
N.E.1/4 Sec.25
S.E.1/4 Sec.36
S.W.1/4 Sec.36
N.W.1/4 Sec.36
Twp.62 Rge.1 W.6M.
AND THROUGH THEORETICAL
ROAD ALLOWANCES

PROFILE
SCALE
1:7500 HOR.
1:2000 VERT.

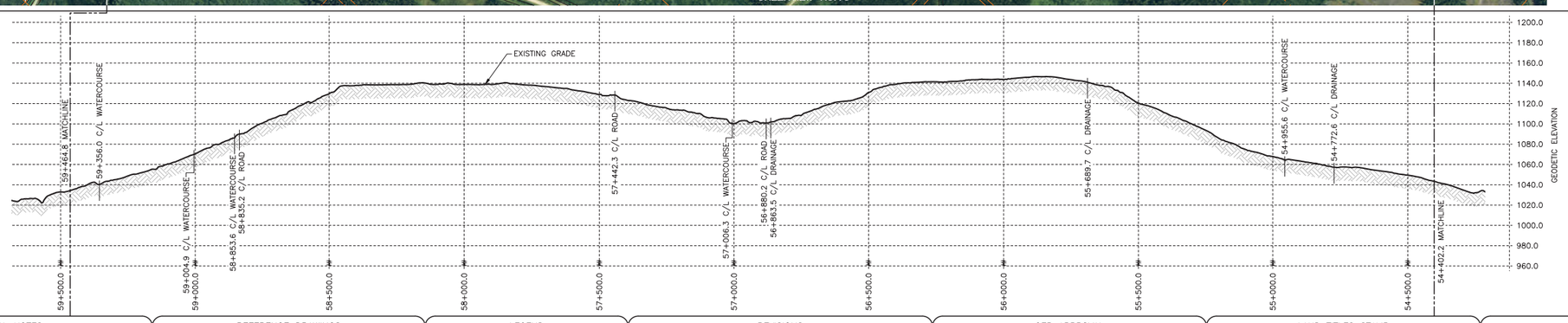


## GENERAL NOTES

1. ALL CHAINAGES AND DIMENSIONS ARE IN METRES UNLESS NOTED OTHERWISE.
2. PLAN AND PROFILE INFORMATION HAS BEEN OBTAINED FROM LiDAR AND FIELD SURVEY.
3. THIS DOCUMENT IS NOT A PLAN OF SURVEY, BUT IS A GRAPHICAL REPRESENTATION OF THE APPROXIMATE SIZE, CONFIGURATION AND LOCATION OF PROPERTY OWNERSHIP. IT IS NOT INTENDED TO BE USED FOR LEGAL DESCRIPTIONS, CALCULATING EXACT DIMENSIONS OR PROPERTY AREAS.
4. CONVERSION FACTOR FOR HECTARES TO ACRES IS: 1 HECTARE = 2.4710 ACRES.
5. FULL SIZE DRAWINGS ARE PLOTTED ON 707 x 1000 (B1 SIZED PAPER). REDUCED SIZE DRAWINGS ARE NOT TO SCALE.
6. RIGHT-OF-WAY WIDTH WILL VARY AT SPECIFIC LOCATIONS DUE TO ENGINEERING AND CONSTRUCTION RESTRICTIONS.
7. CHAINAGES SHOWN ARE CONTOUR.

## REFERENCE DRAWINGS

| DRAWING No. | TITLE |
|---|---|
| – | |

## LEGEND

| | |
|---|---|
| KP | KILOMETRE POST |
| | PROPOSED PIPELINE RIGHT OF WAY |
| | PROPOSED VALVE SITE |
| | PROPERTY BOUNDARY |
| | TRAPPER BOUNDARY |
| | DIRECTION OF FLOW |
| A/R | ACCESS ROAD |
| P/L | PIPELINE |
| R/W | RIGHT-OF-WAY |
| NPS | NOMINAL PIPE SIZE |
| m | METRES |
| ha | HECTARES |
| NGTL | NOVA GAS TRANSMISSION LTD. |

## REVISIONS

| NO. | DESCRIPTION | DATE | REV BY | CHK BY | APP BY |
|---|---|---|---|---|---|
| 0 | PLAN ISSUED | 04/13/20 | JA | DB | WM |

## CER APPROVAL

## LAND TITLES STAMP

PLAN No.
ENTERED AND REGISTERED
ON _____
INSTRUMENT No. _____
A.D. REGISTRAR

## PIPELINE INFORMATION

PROJECT DEF. No.
PROJECT MANAGER

| LIMITS OF SHEET | QTR. | SEC. | TWP. | RGE. | MER. |
|---|---|---|---|---|---|
| UPSTREAM | N.W. | 22 | 62 | 27 | 5 |
| DOWNSTREAM | N.W. | 36 | 62 | 1 | 6 |

TC Energy

NPS 48 GPML LOOP No.2 – DEEP VALLEY SECTION (2021)

FLOC: 78763 | STATION: 54+402.2 TO 59+464.8 | DISCIPLINE: 10

PLAN AND PROFILE
ALBERTA

SCALE 1:7500 | DRAWING No 78763-10-ML-02-012 | REV 00

TC_PPBR_BR.DWG 707X1000

CADD DRAWING: DO NOT MAKE MANUAL REVISIONS

R/W DETAILS
N.T.S.

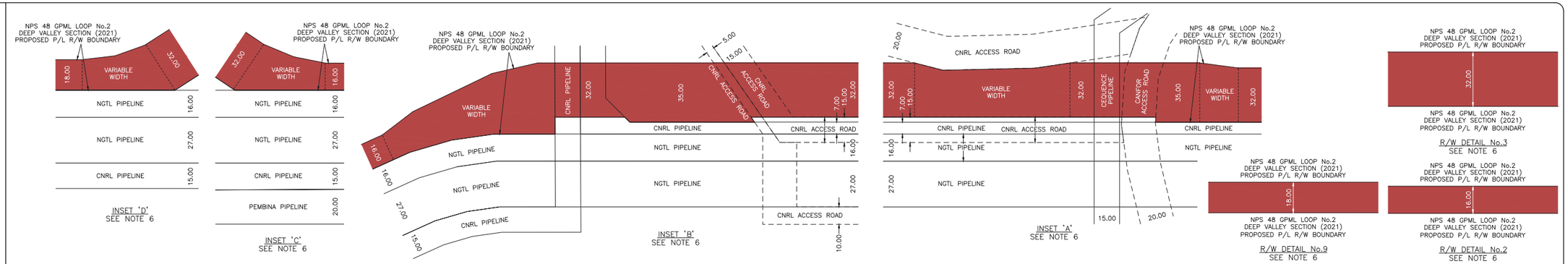


| OWNERSHIP TRACT No. | DV–109.0 | DV–108.0 | DV–107.0 | DV–106.0 | DV–105.0 | DV–104.0 | DV–103.0 | DV–102.0 |
|---|---|---|---|---|---|---|---|---|
| AREA (ha) AND LENGTH (m) OF PERMANENT EASEMENT | AREA 2.655 LENGTH 942.5 | AREA 0.802 LENGTH 309.4 | AREA 2.595 LENGTH 886.6 | AREA 0.824 LENGTH 257.4 | AREA 2.575 LENGTH 804.6 | AREA 1.480 LENGTH 462.4 | AREA 2.078 LENGTH 649.2 | AREA 1.912 LENGTH 610.1 |

PLAN
SCALE 1:7500

FOR CONTINUATION SEE DRAWING 78763–10–ML–02–014

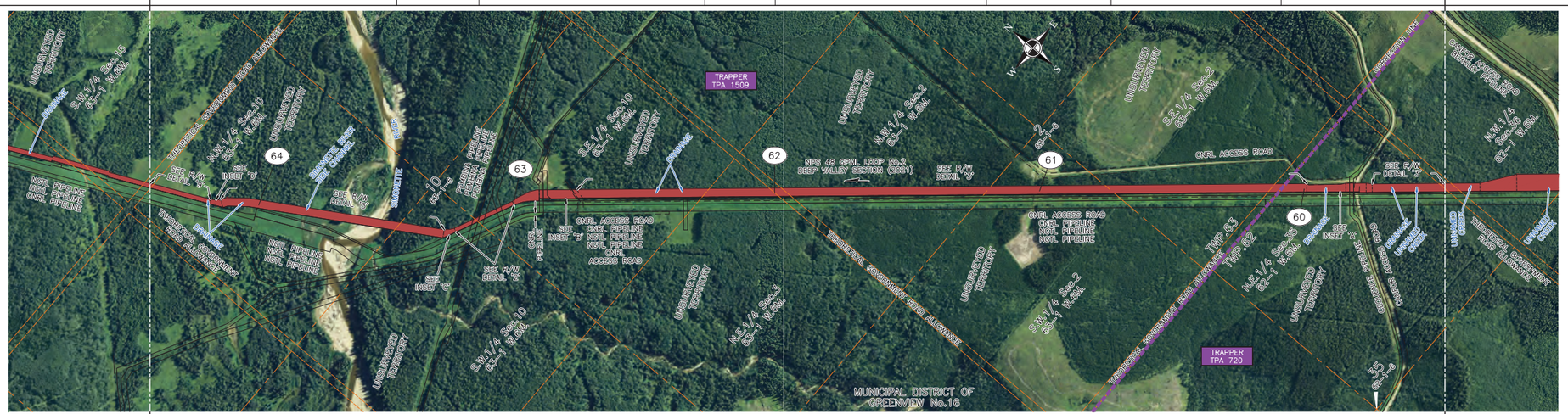


PIPELINE PLAN
AND PROFILE IN:
N.E.1/4 Sec.35
Twp.62 Rge.1 W.6M.

S.E.1/4 Sec.2
S.W.1/4 Sec.2
N.W.1/4 Sec.2
N.E.1/4 Sec.3
S.E.1/4 Sec.10
S.W.1/4 Sec.10
N.W.1/4 Sec.10
Twp.63 Rge.1 W.6M.
AND THROUGH THEORETICAL
ROAD ALLOWANCES

FOR CONTINUATION SEE DRAWING 78763–10–ML–02–012

PROFILE
SCALE
1:7500 HOR.
1:2000 VERT.

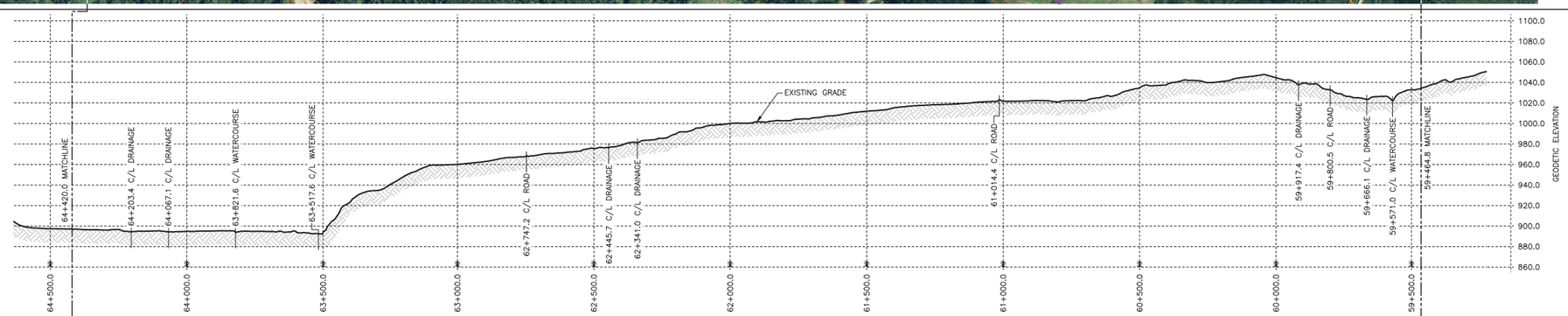


## GENERAL NOTES

1. ALL CHAINAGES AND DIMENSIONS ARE IN METRES UNLESS NOTED OTHERWISE.
2. PLAN AND PROFILE INFORMATION HAS BEEN OBTAINED FROM LiDAR AND FIELD SURVEY.
3. THIS DOCUMENT IS NOT A PLAN OF SURVEY, BUT IS A GRAPHICAL REPRESENTATION OF THE APPROXIMATE SIZE, CONFIGURATION AND LOCATION OF PROPERTY OWNERSHIP. IT IS NOT INTENDED TO BE USED FOR LEGAL DESCRIPTIONS, CALCULATING EXACT DIMENSIONS OR PROPERTY AREAS.
4. CONVERSION FACTOR FOR HECTARES TO ACRES IS: 1 HECTARE = 2.4710 ACRES.
5. FULL SIZE DRAWINGS ARE PLOTTED ON 707 x 1000 (B1 SIZED PAPER). REDUCED SIZE DRAWINGS ARE NOT TO SCALE.
6. RIGHT–OF–WAY WIDTH WILL VARY AT SPECIFIC LOCATIONS DUE TO ENGINEERING AND CONSTRUCTION RESTRICTIONS.
7. CHAINAGES SHOWN ARE CONTOUR.

## REFERENCE DRAWINGS

| DRAWING No. | TITLE |
|---|---|
| – | |

## LEGEND

| | |
|---|---|
| (KP) | KILOMETRE POST |
| | PROPOSED PIPELINE RIGHT OF WAY |
| | PROPOSED VALVE SITE |
| | PROPERTY BOUNDARY |
| | TRAPPER BOUNDARY |
| | DIRECTION OF FLOW |
| A/R | ACCESS ROAD |
| P/L | PIPELINE |
| R/W | RIGHT–OF–WAY |
| NPS | NOMINAL PIPE SIZE |
| m | METRES |
| ha | HECTARES |
| NGTL | NOVA GAS TRANSMISSION LTD. |

## REVISIONS

| NO. | DESCRIPTION | DATE | REV BY | CHK BY | APP BY |
|---|---|---|---|---|---|
| 0 | PLAN ISSUED | 04/13/20 | JA | DB | WM |

## CER APPROVAL

## LAND TITLES STAMP

PLAN No.
ENTERED AND REGISTERED
ON _____
INSTRUMENT No. _____
A.D. REGISTRAR

## PIPELINE INFORMATION

PROJECT DEF. No.
PROJECT MANAGER

| LIMITS OF SHEET | QTR. | SEC. | TWP. | RGE. | MER. |
|---|---|---|---|---|---|
| UPSTREAM | N.E. | 35 | 62 | 1 | 6 |
| DOWNSTREAM | N.W. | 10 | 63 | 1 | 6 |

TC Energy

NPS 48 GPML LOOP No.2 – DEEP VALLEY SECTION (2021)

FLOC: 78763 | STATION: 59+464.8 TO 64+420.0 | DISCIPLINE: 10

PLAN AND PROFILE
ALBERTA

SCALE 1:7500 | DRAWING No 78763–10–ML–02–013 | REV. 00

TC_PPBR_BR.DWG 707X1000

CADD DRAWING: DO NOT MAKE MANUAL REVISIONS

R/W DETAILS
N.T.S.

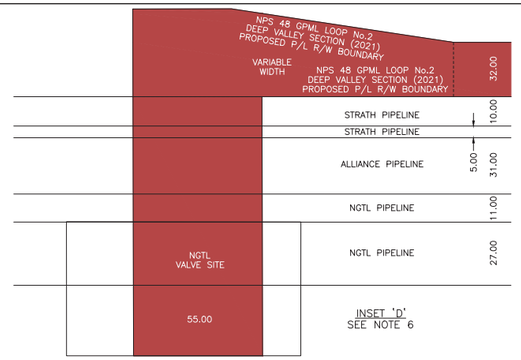


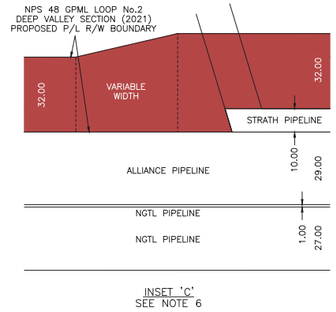


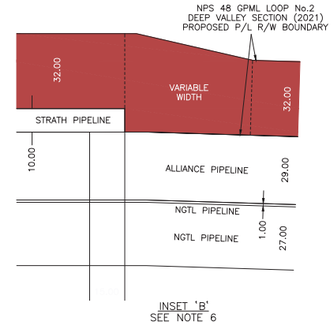


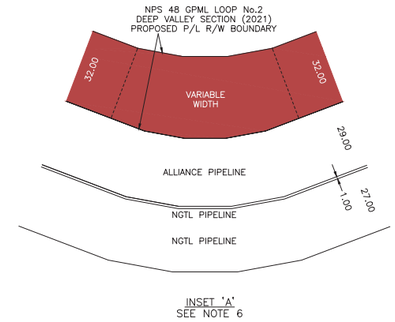


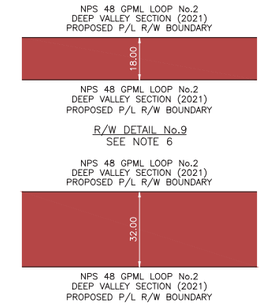


| OWNERSHIP TRACT No. | DV–117.0 | DV–116.0 | DV–115.0 | DV–114.0 | DV–113.0 | DV–112.0 | DV–111.0 | DV–110.0 |
|---|---|---|---|---|---|---|---|---|
| AREA (ha) AND LENGTH (m) OF PERMANENT EASEMENT | AREA 3.195 LENGTH 854.6 | AREA 2.747 LENGTH 849.0 | AREA 1.274 LENGTH 393.9 | AREA 1.682 LENGTH 525.4 | AREA 2.025 LENGTH 948.0 | AREA 1.491 LENGTH 828.2 | AREA 1.031 LENGTH 575.9 | AREA 0.582 LENGTH 324.7 |

PLAN
SCALE 1:7500

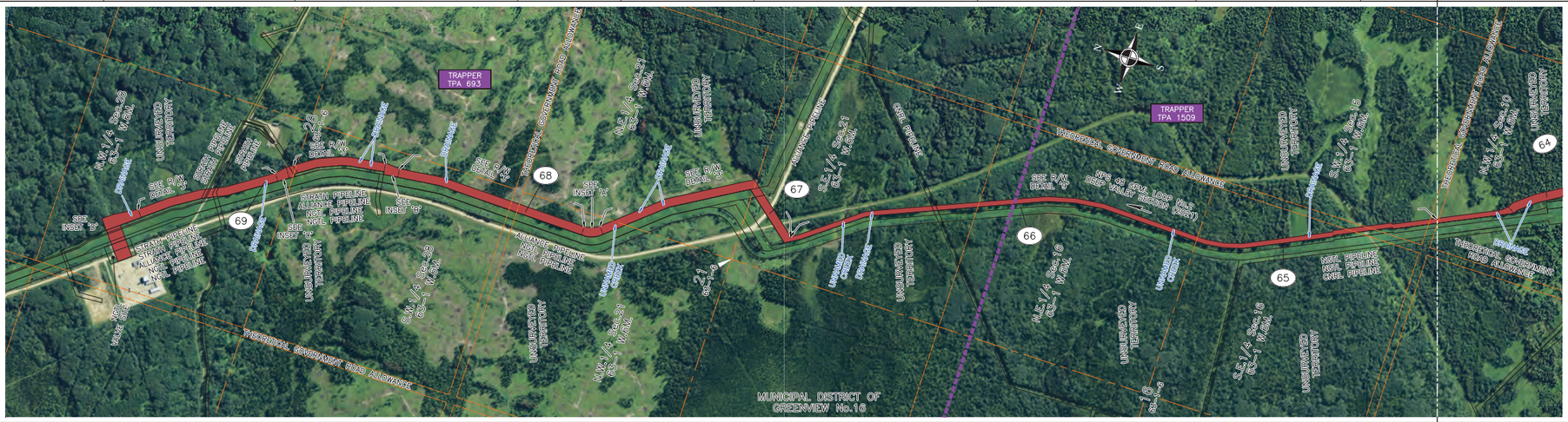


PIPELINE PLAN
AND PROFILE IN:
S.W.1/4 Sec.15
S.E.1/4 Sec.16
N.E.1/4 Sec.16
S.E.1/4 Sec.21
N.E.1/4 Sec.21
N.W.1/4 Sec.21
S.W.1/4 Sec.28
N.W.1/4 Sec.28
Twp.63 Rge.1 W.6M.
AND THROUGH THEORETICAL
ROAD ALLOWANCES

FOR CONTINUATION SEE DRAWING 78763–10–ML–02–013

PROFILE
SCALE
1:7500 HOR.
1:2000 VERT.

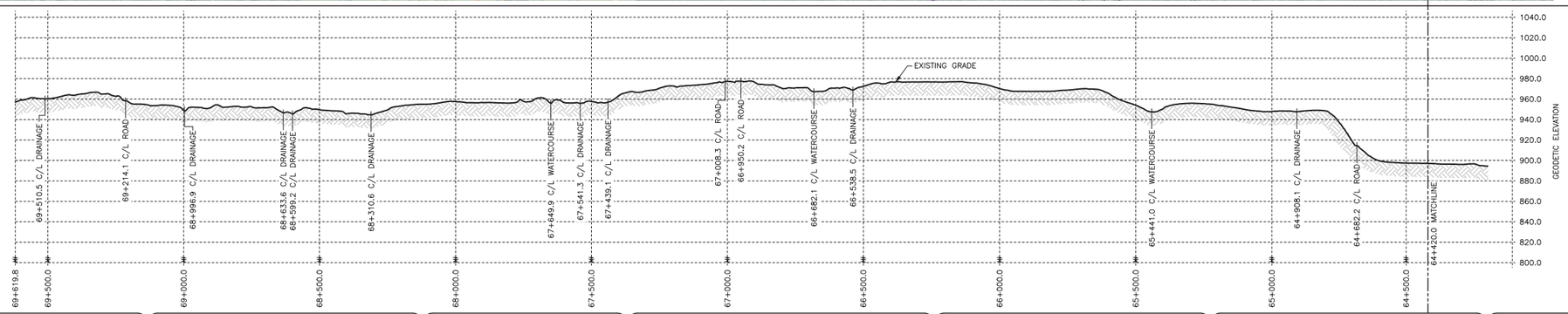


## GENERAL NOTES

1. ALL CHAINAGES AND DIMENSIONS ARE IN METRES UNLESS NOTED OTHERWISE.
2. PLAN AND PROFILE INFORMATION HAS BEEN OBTAINED FROM LiDAR AND FIELD SURVEY.
3. THIS DOCUMENT IS NOT A PLAN OF SURVEY, BUT IS A GRAPHICAL REPRESENTATION OF THE APPROXIMATE SIZE, CONFIGURATION AND LOCATION OF PROPERTY OWNERSHIP. IT IS NOT INTENDED TO BE USED FOR LEGAL DESCRIPTIONS, CALCULATING EXACT DIMENSIONS OR PROPERTY AREAS.
4. CONVERSION FACTOR FOR HECTARES TO ACRES IS: 1 HECTARE = 2.4710 ACRES.
5. FULL SIZE DRAWINGS ARE PLOTTED ON 707 x 1000 (B1 SIZED PAPER). REDUCED SIZE DRAWINGS ARE NOT TO SCALE.
6. RIGHT–OF–WAY WIDTH WILL VARY AT SPECIFIC LOCATIONS DUE TO ENGINEERING AND CONSTRUCTION RESTRICTIONS.
7. CHAINAGES SHOWN ARE CONTOUR.

## REFERENCE DRAWINGS

| DRAWING No. | TITLE |
|---|---|
| – | |

## LEGEND

| | |
|---|---|
| KP | KILOMETRE POST |
| | PROPOSED PIPELINE RIGHT OF WAY |
| | PROPOSED VALVE SITE |
| | PROPERTY BOUNDARY |
| | TRAPPER BOUNDARY |
| | DIRECTION OF FLOW |
| A/R | ACCESS ROAD |
| P/L | PIPELINE |
| R/W | RIGHT–OF–WAY |
| NPS | NOMINAL PIPE SIZE |
| m | METRES |
| ha | HECTARES |
| NGTL | NOVA GAS TRANSMISSION LTD. |

## REVISIONS

| NO. | DESCRIPTION | DATE | REV BY | CHK BY | APP BY |
|---|---|---|---|---|---|
| 0 | PLAN ISSUED | 04/13/20 | JA | DB | WM |

## CER APPROVAL

## LAND TITLES STAMP

PLAN No.
ENTERED AND REGISTERED
ON _____
INSTRUMENT No. _____
A.D. REGISTRAR

## PIPELINE INFORMATION

PROJECT DEF. No.
PROJECT MANAGER

| LIMITS OF SHEET | QTR. | SEC. | TWP. | RGE. | MER. |
|---|---|---|---|---|---|
| UPSTREAM | S.W. | 15 | 63 | 1 | 6 |
| DOWNSTREAM | N.W. | 28 | 63 | 1 | 6 |

TC Energy

NPS 48 GPML LOOP No.2 – DEEP VALLEY SECTION (2021)

FLOC: 78763 | STATION: 64+420.0 TO 69+619.8 | DISCIPLINE: 10

PLAN AND PROFILE
ALBERTA

SCALE 1:7500 | DRAWING No 78763–10–ML–02–014 | REV 00

TC_PPBR_BR.DWG 707X1000

CADD DRAWING: DO NOT MAKE MANUAL REVISIONS

**NOVA Gas Transmission Ltd.**

# 2021 NGTL System Expansion Project
# (Deep Valley Section)

## Book of Reference

November 2020

| MSI Tract Number | Municipality | Land Description | Landowner(s) | Land User(s) | Length (m) | Width (m) | Area (ha) |
|---|---|---|---|---|---|---|---|
| DV-1.0 | M.D. OF GREENVIEW NO. 16 | SE 25-058-24 W5M | HER MAJESTY THE QUEEN (ALBERTA) | TRAPPER TPA 1789 (PERCY KELLEY) | 129.1 | 16.00 & 25.00 | 0.323 |
| DV-2.0 | M.D. OF GREENVIEW NO. 16 | NE 25-058-24 W5M | HER MAJESTY THE QUEEN (ALBERTA) | TRAPPER TPA 1789 (PERCY KELLEY) | 974.5 | 16.00 | 1.830 |
| DV-3.0 | M.D. OF GREENVIEW NO. 16 | NW 25-058-24 W5M | HER MAJESTY THE QUEEN (ALBERTA) | TRAPPER TPA 1789 (PERCY KELLEY) | 228.6 | 16.00 | 0.366 |
| DV-4.0 | M.D. OF GREENVIEW NO. 16 | SW 36-058-24 W5M | HER MAJESTY THE QUEEN (ALBERTA) | TRAPPER TPA 1789 (PERCY KELLEY) | 973.5 | 16.00 | 1.556 |
| DV-5.0 | M.D. OF GREENVIEW NO. 16 | SE 35-058-24 W5M | HER MAJESTY THE QUEEN (ALBERTA) | TRAPPER TPA 1789 (PERCY KELLEY) | 121.4 | 16.00 | 0.194 |
| DV-6.0 | M.D. OF GREENVIEW NO. 16 | NE 35-058-24 W5M | HER MAJESTY THE QUEEN (ALBERTA) | TRAPPER TPA 1789 (PERCY KELLEY) | 1027.0 | 16.00 & 32.00 & VARIABLE WIDTH | 2.479 |
| DV-7.0 | M.D. OF GREENVIEW NO. 16 | NW 35-058-24 W5M | HER MAJESTY THE QUEEN (ALBERTA) | TRAPPER TPA 1789 (PERCY KELLEY) | 169.8 | 32.00 | 0.543 |
| DV-8.0 | M.D. OF GREENVIEW NO. 16 | SE 01-059-24 W5M | HER MAJESTY THE QUEEN (ALBERTA) | TRAPPER TPA 1789 (PERCY KELLEY) | 316.6 | 32.00 | 1.013 |
| DV-9.0 | M.D. OF GREENVIEW NO. 16 | SW 01-059-24 W5M | HER MAJESTY THE QUEEN (ALBERTA) | TRAPPER TPA 1789 (PERCY KELLEY) | 1108.6 | 32.00 | 3.547 |
| DV-10.0 | M.D. OF GREENVIEW NO. 16 | SE 02-059-24 W5M | HER MAJESTY THE QUEEN (ALBERTA) | TRAPPER TPA 1789 (PERCY KELLEY) | 61.9 | 32.00 | 0.198 |

| MSI Tract Number | Municipality | Land Description | Landowner(s) | Land User(s) | Length (m) | Width (m) | Area (ha) |
|---|---|---|---|---|---|---|---|
| DV-11.0 | M.D. OF GREENVIEW NO. 16 | NE 02-059-24 W5M | HER MAJESTY THE QUEEN (ALBERTA) | TRAPPER TPA 1789 (PERCY KELLEY) | 898.3 | 32.00 | 2.875 |
| DV-12.0 | M.D. OF GREENVIEW NO. 16 | NW 02-059-24 W5M | HER MAJESTY THE QUEEN (ALBERTA) | TRAPPER TPA 1789 (PERCY KELLEY) | 666.9 | 32.00 | 2.132 |
| DV-13.0 | M.D. OF GREENVIEW NO. 16 | SW 11-059-24 W5M | HER MAJESTY THE QUEEN (ALBERTA) | TRAPPER TPA 1789 (PERCY KELLEY) | 323.7 | 32.00 | 1.038 |
| DV-14.0 | M.D. OF GREENVIEW NO. 16 | SE 10-059-24 W5M | HER MAJESTY THE QUEEN (ALBERTA) | TRAPPER TPA 1789 (PERCY KELLEY) | 831.9 | 32.00 | 2.662 |
| DV-15.0 | M.D. OF GREENVIEW NO. 16 | NE 10-059-24 W5M | HER MAJESTY THE QUEEN (ALBERTA) | TRAPPER TPA 1789 (PERCY KELLEY) | 302.8 | 32.00 | 0.969 |
| DV-16.0 | M.D. OF GREENVIEW NO. 16 | NW 10-059-24 W5M | HER MAJESTY THE QUEEN (ALBERTA) | TRAPPER TPA 1789 (PERCY KELLEY) & TRAPPER TPA 2372 (LLOYD R CLARK) | 1111.5 | 32.00 & VARIABLE WIDTH | 4.010 |
| DV-17.0 | M.D. OF GREENVIEW NO. 16 | NE 09-059-24 W5M | HER MAJESTY THE QUEEN (ALBERTA) | TRAPPER TPA 2372 (LLOYD R CLARK) | 33.9 | 32.00 | 0.109 |

| MSI Tract Number | Municipality | Land Description | Landowner(s) | Land User(s) | Length (m) | Width (m) | Area (ha) |
|---|---|---|---|---|---|---|---|
| DV-18.0 | M.D. OF GREENVIEW NO. 16 | SE 16-059-24 W5M | HER MAJESTY THE QUEEN (ALBERTA) | TRAPPER TPA 2372 (LLOYD R CLARK) | 1093.1 | 26.00 & 32.00 & 37.00 & VARIABLE WIDTH | 3.553 |
| DV-19.0 | M.D. OF GREENVIEW NO. 16 | SW 16-059-24 W5M | HER MAJESTY THE QUEEN (ALBERTA) | TRAPPER TPA 2372 (LLOYD R CLARK) | 483.7 | 26.00 | 1.258 |
| DV-20.0 | M.D. OF GREENVIEW NO. 16 | NW 16-059-24 W5M | HER MAJESTY THE QUEEN (ALBERTA) | TRAPPER TPA 2372 (LLOYD R CLARK) | 588.0 | 17.50 & 26.00 & 32.00 | 1.208 |
| DV-21.0 | M.D. OF GREENVIEW NO. 16 | NE 17-059-24 W5M | HER MAJESTY THE QUEEN (ALBERTA) | TRAPPER TPA 2372 (LLOYD R CLARK) | 774.5 | 17.50 | 1.355 |
| DV-22.0 | M.D. OF GREENVIEW NO. 16 | SE 20-059-24 W5M | HER MAJESTY THE QUEEN (ALBERTA) | TRAPPER TPA 2372 (LLOYD R CLARK) | 201.8 | 17.50 | 0.353 |
| DV-23.0 | M.D. OF GREENVIEW NO. 16 | SW 20-059-24 W5M | HER MAJESTY THE QUEEN (ALBERTA) | TRAPPER TPA 2372 (LLOYD R CLARK) | 1000.4 | 17.50 | 1.750 |
| DV-24.0 | M.D. OF GREENVIEW NO. 16 | SE 19-059-24 W5M | HER MAJESTY THE QUEEN (ALBERTA) | TRAPPER TPA 2372 (LLOYD R CLARK) | 228.4 | 17.50 | 0.400 |
| DV-25.0 | M.D. OF GREENVIEW NO. 16 | NE 19-059-24 W5M | HER MAJESTY THE QUEEN (ALBERTA) | TRAPPER TPA 2372 (LLOYD R CLARK) | 747.4 | 17.50 | 1.308 |

| MSI Tract Number | Municipality | Land Description | Landowner(s) | Land User(s) | Length (m) | Width (m) | Area (ha) |
|---|---|---|---|---|---|---|---|
| DV-26.0 | M.D. OF GREENVIEW NO. 16 | NW 19-059-24 W5M | HER MAJESTY THE QUEEN (ALBERTA) | TRAPPER TPA 2372 (LLOYD R CLARK) | 541.7 | 17.50 | 0.948 |
| DV-27.0 | M.D. OF GREENVIEW NO. 16 | SW 30-059-24 W5M | HER MAJESTY THE QUEEN (ALBERTA) | TRAPPER TPA 2372 (LLOYD R CLARK) | 657.2 | 17.50 | 1.150 |
| DV-28.0 | M.D. OF GREENVIEW NO. 16 | SE 25-059-25 W5M | HER MAJESTY THE QUEEN (ALBERTA) | TRAPPER TPA 2372 (LLOYD R CLARK) | 468.6 | 17.50 | 0.820 |
| DV-29.0 | M.D. OF GREENVIEW NO. 16 | NE 25-059-25 W5M | HER MAJESTY THE QUEEN (ALBERTA) | TRAPPER TPA 2372 (LLOYD R CLARK) | 711.7 | 17.50 | 1.245 |
| DV-30.0 | M.D. OF GREENVIEW NO. 16 | NW 25-059-25 W5M | HER MAJESTY THE QUEEN (ALBERTA) | TRAPPER TPA 2372 (LLOYD R CLARK) | 394.7 | 17.50 | 0.690 |
| DV-31.0 | M.D. OF GREENVIEW NO. 16 | SW 36-059-25 W5M | HER MAJESTY THE QUEEN (ALBERTA) | TRAPPER TPA 2372 (LLOYD R CLARK) | 738.4 | 17.50 | 1.291 |
| DV-32.0 | M.D. OF GREENVIEW NO. 16 | SE 35-059-25 W5M | HER MAJESTY THE QUEEN (ALBERTA) | TRAPPER TPA 2372 (LLOYD R CLARK) | 860.9 | 17.50 | 1.503 |
| DV-33.0 | M.D. OF GREENVIEW NO. 16 | SW 35-059-25 W5M | HER MAJESTY THE QUEEN (ALBERTA) | TRAPPER TPA 2372 (LLOYD R CLARK) | 0.0 | 17.50 | 0.004 |
| DV-34.0 | M.D. OF GREENVIEW NO. 16 | NE 35-059-25 W5M | HER MAJESTY THE QUEEN (ALBERTA) | TRAPPER TPA 2372 (LLOYD R CLARK) | 10.8 | 17.50 | 0.023 |

| MSI Tract Number | Municipality | Land Description | Landowner(s) | Land User(s) | Length (m) | Width (m) | Area (ha) |
|---|---|---|---|---|---|---|---|
| DV-35.0 | M.D. OF GREENVIEW NO. 16 | NW 35-059-25 W5M | HER MAJESTY THE QUEEN (ALBERTA) | TRAPPER TPA 2372 (LLOYD R CLARK) | 918.5 | 17.50 | 1.604 |
| DV-36.0 | M.D. OF GREENVIEW NO. 16 | NE 34-059-25 W5M | HER MAJESTY THE QUEEN (ALBERTA) | TRAPPER TPA 2372 (LLOYD R CLARK) | 712.4 | 17.50 | 1.247 |
| DV-37.0 | M.D. OF GREENVIEW NO. 16 | SE 03-060-25 W5M | HER MAJESTY THE QUEEN (ALBERTA) | TRAPPER TPA 2372 (LLOYD R CLARK) | 269.5 | 17.50 | 0.472 |
| DV-38.0 | M.D. OF GREENVIEW NO. 16 | SW 03-060-25 W5M | HER MAJESTY THE QUEEN (ALBERTA) | TRAPPER TPA 2372 (LLOYD R CLARK) | 1036.3 | 17.50 & 32.00 & VARIABLE WIDTH | 2.401 |
| DV-39.0 | M.D. OF GREENVIEW NO. 16 | NW 03-060-25 W5M | HER MAJESTY THE QUEEN (ALBERTA) | TRAPPER TPA 2372 (LLOYD R CLARK) | 123.4 | 32.00 | 0.395 |
| DV-40.0 | M.D. OF GREENVIEW NO. 16 | NE 04-060-25 W5M | HER MAJESTY THE QUEEN (ALBERTA) | TRAPPER TPA 2372 (LLOYD R CLARK) | 935.2 | 17.50 & 32.00 & VARIABLE WIDTH | 2.223 |
| DV-41.0 | M.D. OF GREENVIEW NO. 16 | NW 04-060-25 W5M | HER MAJESTY THE QUEEN (ALBERTA) | TRAPPER TPA 2372 (LLOYD R CLARK) | 523.8 | 17.50 | 0.917 |
| DV-42.0 | M.D. OF GREENVIEW NO. 16 | SW 09-060-25 W5M | HER MAJESTY THE QUEEN (ALBERTA) | TRAPPER TPA 2372 (LLOYD R CLARK) | 494.2 | 17.50 | 0.865 |

| MSI Tract Number | Municipality | Land Description | Landowner(s) | Land User(s) | Length (m) | Width (m) | Area (ha) |
|---|---|---|---|---|---|---|---|
| DV-43.0 | M.D. OF GREENVIEW NO. 16 | SE 08-060-25 W5M | HER MAJESTY THE QUEEN (ALBERTA) | TRAPPER TPA 2372 (LLOYD R CLARK) | 783.5 | 17.50 | 1.371 |
| DV-44.0 | M.D. OF GREENVIEW NO. 16 | NE 08-060-25 W5M | HER MAJESTY THE QUEEN (ALBERTA) | TRAPPER TPA 2372 (LLOYD R CLARK) | 333.6 | 17.50 | 0.584 |
| DV-45.0 | M.D. OF GREENVIEW NO. 16 | NW 08-060-25 W5M | HER MAJESTY THE QUEEN (ALBERTA) | TRAPPER TPA 2372 (LLOYD R CLARK) | 762.1 | 17.50 | 1.332 |
| DV-46.0 | M.D. OF GREENVIEW NO. 16 | SW 17-060-25 W5M | HER MAJESTY THE QUEEN (ALBERTA) | TRAPPER TPA 2372 (LLOYD R CLARK) | 440.0 | 17.50 | 0.768 |
| DV-47.0 | M.D. OF GREENVIEW NO. 16 | SE 18-060-25 W5M | HER MAJESTY THE QUEEN (ALBERTA) | TRAPPER TPA 2372 (LLOYD R CLARK) | 620.2 | 17.50 & VARIABLE WIDTH | 1.895 |
| DV-48.0 | M.D. OF GREENVIEW NO. 16 | NE 18-060-25 W5M | HER MAJESTY THE QUEEN (ALBERTA) | TRAPPER TPA 2372 (LLOYD R CLARK) | 872.1 | 22.00 & VARIABLE WIDTH | 2.791 |
| DV-49.0 | M.D. OF GREENVIEW NO. 16 | SE 19-060-25 W5M | HER MAJESTY THE QUEEN (ALBERTA) | TRAPPER TPA 2372 (LLOYD R CLARK) | 461.6 | 17.00 & VARIABLE WIDTH | 0.786 |
| DV-50.0 | M.D. OF GREENVIEW NO. 16 | SW 19-060-25 W5M | HER MAJESTY THE QUEEN (ALBERTA) | TRAPPER TPA 2372 (LLOYD R CLARK) | 725.9 | 17.00 | 1.233 |

| MSI Tract Number | Municipality | Land Description | Landowner(s) | Land User(s) | Length (m) | Width (m) | Area (ha) |
|---|---|---|---|---|---|---|---|
| DV-51.0 | M.D. OF GREENVIEW NO. 16 | NW 19-060-25 W5M | HER MAJESTY THE QUEEN (ALBERTA) | TRAPPER TPA 2372 (LLOYD R CLARK) | 396.4 | 17.00 | 0.674 |
| DV-52.0 | M.D. OF GREENVIEW NO. 16 | NE 24-060-26 W5M | HER MAJESTY THE QUEEN (ALBERTA) | TRAPPER TPA 2372 (LLOYD R CLARK) | 787.3 | 17.00 | 1.341 |
| DV-53.0 | M.D. OF GREENVIEW NO. 16 | SE 25-060-26 W5M | HER MAJESTY THE QUEEN (ALBERTA) | TRAPPER TPA 2372 (LLOYD R CLARK) | 411.2 | 17.00 | 0.702 |
| DV-54.0 | M.D. OF GREENVIEW NO. 16 | SW 25-060-26 W5M | HER MAJESTY THE QUEEN (ALBERTA) | TRAPPER TPA 2372 (LLOYD R CLARK) | 541.0 | 17.00 | 0.922 |
| DV-55.0 | M.D. OF GREENVIEW NO. 16 | NW 25-060-26 W5M | HER MAJESTY THE QUEEN (ALBERTA) | TRAPPER TPA 2372 (LLOYD R CLARK) | 869.5 | 17.00 | 1.477 |
| DV-56.0 | M.D. OF GREENVIEW NO. 16 | SW 36-060-26 W5M | HER MAJESTY THE QUEEN (ALBERTA) | TRAPPER TPA 2372 (LLOYD R CLARK) | 585.6 | 17.00 & 32.00 VARIABLE WIDTH | 1.344 |
| DV-57.0 | M.D. OF GREENVIEW NO. 16 | SE 35-060-26 W5M | HER MAJESTY THE QUEEN (ALBERTA) | TRAPPER TPA 2372 (LLOYD R CLARK) | 413.9 | 32.00 | 1.324 |
| DV-58.0 | M.D. OF GREENVIEW NO. 16 | NE 35-060-26 W5M | HER MAJESTY THE QUEEN (ALBERTA) | TRAPPER TPA 2372 (LLOYD R CLARK) | 955.0 | 32.00 & VARIABLE WIDTH | 3.042 |
| DV-59.0 | M.D. OF GREENVIEW NO. 16 | NW 35-060-26 W5M | HER MAJESTY THE QUEEN (ALBERTA) | TRAPPER TPA 2372 (LLOYD R CLARK) | 149.3 | 17.50 & VARIABLE WIDTH | 0.263 |

| MSI Tract Number | Municipality | Land Description | Landowner(s) | Land User(s) | Length (m) | Width (m) | Area (ha) |
|---|---|---|---|---|---|---|---|
| ROAD-1.0 | M.D. OF GREENVIEW NO. 16 | SURVEYED ROAD ALLOWANCE | M.D. OF GREENVIEW NO. 16 | TRAPPER TPA 683 (SHELDON SUNSHINE) | 25.2 | 17.50 | 0.000 |
| DV-60.0 | M.D. OF GREENVIEW NO. 16 | SW 02-061-26 W5M | HER MAJESTY THE QUEEN (ALBERTA) | TRAPPER TPA 683 (SHELDON SUNSHINE) | 1019.9 | 17.50 | 1.776 |
| DV-61.0 | M.D. OF GREENVIEW NO. 16 | NW 02-061-26 W5M | HER MAJESTY THE QUEEN (ALBERTA) | TRAPPER TPA 683 (SHELDON SUNSHINE) | 165.3 | 17.50 | 0.289 |
| DV-62.0 | M.D. OF GREENVIEW NO. 16 | NE 03-061-26 W5M | HER MAJESTY THE QUEEN (ALBERTA) | TRAPPER TPA 683 (SHELDON SUNSHINE) | 850.3 | 17.50 | 1.488 |
| DV-63.0 | M.D. OF GREENVIEW NO. 16 | SE 10-061-26 W5M | HER MAJESTY THE QUEEN (ALBERTA) | TRAPPER TPA 683 (SHELDON SUNSHINE) | 483.3 | 17.50 | 0.846 |
| DV-64.0 | M.D. OF GREENVIEW NO. 16 | SW 10-061-26 W5M | HER MAJESTY THE QUEEN (ALBERTA) | TRAPPER TPA 683 (SHELDON SUNSHINE) | 465.5 | 17.50 | 0.815 |
| DV-65.0 | M.D. OF GREENVIEW NO. 16 | NW 10-061-26 W5M | HER MAJESTY THE QUEEN (ALBERTA) | TRAPPER TPA 683 (SHELDON SUNSHINE) | 998.7 | 17.50 | 1.748 |
| DV-66.0 | M.D. OF GREENVIEW NO. 16 | SW 15-061-26 W5M | HER MAJESTY THE QUEEN (ALBERTA) | TRAPPER TPA 683 (SHELDON SUNSHINE) | 33.0 | 17.50 | 0.058 |
| ROAD-2.0 | M.D. OF GREENVIEW NO. 16 | SURVEYED ROAD ALLOWANCE | M.D. OF GREENVIEW NO. 16 | TRAPPER TPA 683 (SHELDON SUNSHINE) | 29.4 | 17.50 | 0.000 |
| DV-67.0 | M.D. OF GREENVIEW NO. 16 | SE 16-061-26 W5M | HER MAJESTY THE QUEEN (ALBERTA) | TRAPPER TPA 721 (FRANCIS GOODSWIMMER) | 1074.4 | 17.50 | 1.871 |

| MSI Tract Number | Municipality | Land Description | Landowner(s) | Land User(s) | Length (m) | Width (m) | Area (ha) |
|---|---|---|---|---|---|---|---|
| DV-68.0 | M.D. OF GREENVIEW NO. 16 | NE 16-061-26 W5M | HER MAJESTY THE QUEEN (ALBERTA) | TRAPPER TPA 721 (FRANCIS GOODSWIMMER) | 104.0 | 17.50 | 0.182 |
| DV-69.0 | M.D. OF GREENVIEW NO. 16 | NW 16-061-26 W5M | HER MAJESTY THE QUEEN (ALBERTA) | TRAPPER TPA 721 (FRANCIS GOODSWIMMER) | 1016.3 | 17.50 | 1.770 |
| DV-70.0 | M.D. OF GREENVIEW NO. 16 | SW 21-061-26 W5M | HER MAJESTY THE QUEEN (ALBERTA) | TRAPPER TPA 721 (FRANCIS GOODSWIMMER) | 179.1 | 17.50 | 0.313 |
| DV-71.0 | M.D. OF GREENVIEW NO. 16 | SE 20-061-26 W5M | HER MAJESTY THE QUEEN (ALBERTA) | TRAPPER TPA 721 (FRANCIS GOODSWIMMER) | 964.1 | 17.50 & 26.00 | 1.727 |
| DV-72.0 | M.D. OF GREENVIEW NO. 16 | NE 20-061-26 W5M | HER MAJESTY THE QUEEN (ALBERTA) | TRAPPER TPA 721 (FRANCIS GOODSWIMMER) | 175.1 | 26.00 | 0.426 |
| DV-73.0 | M.D. OF GREENVIEW NO. 16 | NW 20-061-26 W5M | HER MAJESTY THE QUEEN (ALBERTA) | TRAPPER TPA 721 (FRANCIS GOODSWIMMER) | 1073.0 | 26.00 | 2.790 |
| DV-74.0 | M.D. OF GREENVIEW NO. 16 | SW 29-061-26 W5M | HER MAJESTY THE QUEEN (ALBERTA) | TRAPPER TPA 721 (FRANCIS GOODSWIMMER) | 50.9 | 26.00 | 0.132 |
| DV-75.0 | M.D. OF GREENVIEW NO. 16 | SE 30-061-26 W5M | HER MAJESTY THE QUEEN (ALBERTA) | TRAPPER TPA 721 (FRANCIS GOODSWIMMER) | 988.6 | 16.00 & 17.00 & 24.00 & 26.00 | 1.847 |
| DV-76.0 | M.D. OF GREENVIEW NO. 16 | SW 30-061-26 W5M | HER MAJESTY THE QUEEN (ALBERTA) | TRAPPER TPA 721 (FRANCIS GOODSWIMMER) | 672.3 | 16.00 & 17.00 | 1.125 |

| MSI Tract Number | Municipality | Land Description | Landowner(s) | Land User(s) | Length (m) | Width (m) | Area (ha) |
|---|---|---|---|---|---|---|---|
| DV-77.0 | M.D. OF GREENVIEW NO. 16 | NW 30-061-26 W5M | HER MAJESTY THE QUEEN (ALBERTA) | TRAPPER TPA 721 (FRANCIS GOODSWIMMER) | 543.3 | 17.00 | 0.915 |
| DV-78.0 | M.D. OF GREENVIEW NO. 16 | NE 25-061-27 W5M | HER MAJESTY THE QUEEN (ALBERTA) | TRAPPER TPA 720 (DONALD E BADGER) | 363.6 | 17.00 | 0.617 |
| DV-79.0 | M.D. OF GREENVIEW NO. 16 | SE 36-061-27 W5M | HER MAJESTY THE QUEEN (ALBERTA) | TRAPPER TPA 720 (DONALD E BADGER) | 904.2 | 17.00 | 1.537 |
| DV-80.0 | M.D. OF GREENVIEW NO. 16 | NE 36-061-27 W5M | HER MAJESTY THE QUEEN (ALBERTA) | TRAPPER TPA 720 (DONALD E BADGER) | 540.3 | 17.00 & 32.00 & VARIABLE WIDTH | 1.526 |
| DV-81.0 | M.D. OF GREENVIEW NO. 16 | NW 36-061-27 W5M | HER MAJESTY THE QUEEN (ALBERTA) | TRAPPER TPA 720 (DONALD E BADGER) | 334.8 | 32.00 & VARIABLE WIDTH | 1.082 |
| DV-82.0 | M.D. OF GREENVIEW NO. 16 | SW 01-062-27 W5M | HER MAJESTY THE QUEEN (ALBERTA) | TRAPPER TPA 720 (DONALD E BADGER) | 1116.9 | 25.50 & 32.00 & VARIABLE WIDTH | 3.652 |
| DV-83.0 | M.D. OF GREENVIEW NO. 16 | NW 01-062-27 W5M | HER MAJESTY THE QUEEN (ALBERTA) | TRAPPER TPA 720 (DONALD E BADGER) | 131.1 | 25.50 | 0.334 |
| DV-84.0 | M.D. OF GREENVIEW NO. 16 | NE 02-062-27 W5M | HER MAJESTY THE QUEEN (ALBERTA) | TRAPPER TPA 720 (DONALD E BADGER) | 806.1 | 25.50 & VARIABLE WIDTH | 2.087 |

| MSI Tract Number | Municipality | Land Description | Landowner(s) | Land User(s) | Length (m) | Width (m) | Area (ha) |
|---|---|---|---|---|---|---|---|
| DV-85.0 | M.D. OF GREENVIEW NO. 16 | SE 11-062-27 W5M | HER MAJESTY THE QUEEN (ALBERTA) | TRAPPER TPA 720 (DONALD E BADGER) | 858.1 | 25.50 | 2.188 |
| DV-86.0 | M.D. OF GREENVIEW NO. 16 | NE 11-062-27 W5M | HER MAJESTY THE QUEEN (ALBERTA) | TRAPPER TPA 720 (DONALD E BADGER) | 364.7 | 25.50 | 0.984 |
| DV-87.0 | M.D. OF GREENVIEW NO. 16 | NW 11-062-27 W5M | HER MAJESTY THE QUEEN (ALBERTA) | TRAPPER TPA 720 (DONALD E BADGER) | 499.4 | 25.50 & 32.00 & VARIABLE WIDTH | 1.486 |
| DV-88.0 | M.D. OF GREENVIEW NO. 16 | SW 14-062-27 W5M | HER MAJESTY THE QUEEN (ALBERTA) | TRAPPER TPA 720 (DONALD E BADGER) | 980.7 | 32.00 | 3.138 |
| DV-89.0 | M.D. OF GREENVIEW NO. 16 | NW 14-062-27 W5M | HER MAJESTY THE QUEEN (ALBERTA) | TRAPPER TPA 720 (DONALD E BADGER) | 497.2 | 18.00 & 32.00 & VARIABLE WIDTH | 1.393 |
| DV-90.0 | M.D. OF GREENVIEW NO. 16 | NE 15-062-27 W5M | HER MAJESTY THE QUEEN (ALBERTA) | TRAPPER TPA 720 (DONALD E BADGER) | 818.1 | 18.00 | 1.470 |
| DV-91.0 | M.D. OF GREENVIEW NO. 16 | SE 22-062-27 W5M | HER MAJESTY THE QUEEN (ALBERTA) | TRAPPER TPA 720 (DONALD E BADGER) | 322.6 | 18.00 | 0.581 |
| DV-92.0 | M.D. OF GREENVIEW NO. 16 | SW 22-062-27 W5M | HER MAJESTY THE QUEEN (ALBERTA) | TRAPPER TPA 720 (DONALD E BADGER) | 874.3 | 16.00 & 18.00 | 1.502 |

| MSI Tract Number | Municipality | Land Description | Landowner(s) | Land User(s) | Length (m) | Width (m) | Area (ha) |
|---|---|---|---|---|---|---|---|
| DV-93.0 | M.D. OF GREENVIEW NO. 16 | NW 22-062-27 W5M | HER MAJESTY THE QUEEN (ALBERTA) | TRAPPER TPA 720 (DONALD E BADGER) | 232.1 | 18.00 | 0.418 |
| DV-94.0 | M.D. OF GREENVIEW NO. 16 | NE 21-062-27 W5M | HER MAJESTY THE QUEEN (ALBERTA) | TRAPPER TPA 720 (DONALD E BADGER) | 1006.5 | 18.00 | 1.812 |
| DV-95.0 | M.D. OF GREENVIEW NO. 16 | NW 21-062-27 W5M | HER MAJESTY THE QUEEN (ALBERTA) | TRAPPER TPA 720 (DONALD E BADGER) | 97.2 | 18.00 | 0.175 |
| DV-96.0 | M.D. OF GREENVIEW NO. 16 | SW 28-062-27 W5M | HER MAJESTY THE QUEEN (ALBERTA) | TRAPPER TPA 720 (DONALD E BADGER) | 1133.0 | 18.00 & 32.00 & VARIABLE WIDTH | 3.118 |
| ROAD-3.0 | M.D. OF GREENVIEW NO. 16 | SURVEYED ROAD ALLOWANCE | M.D. OF GREENVIEW NO. 16 | TRAPPER TPA 720 (DONALD E BADGER) | 32.9 | 0.00 | 0.000 |
| DV-97.0 | M.D. OF GREENVIEW NO. 16 | SE 25-062-01 W6M | HER MAJESTY THE QUEEN (ALBERTA) | TRAPPER TPA 720 (DONALD E BADGER) | 2.8 | 32.00 | 0.031 |
| DV-98.0 | M.D. OF GREENVIEW NO. 16 | NE 25-062-01 W6M | HER MAJESTY THE QUEEN (ALBERTA) | TRAPPER TPA 720 (DONALD E BADGER) | 1029.4 | 32.00 | 3.272 |
| DV-99.0 | M.D. OF GREENVIEW NO. 16 | SE 36-062-01 W6M | HER MAJESTY THE QUEEN (ALBERTA) | TRAPPER TPA 720 (DONALD E BADGER) | 252.0 | 32.00 | 0.806 |
| DV-100.0 | M.D. OF GREENVIEW NO. 16 | SW 36-062-01 W6M | HER MAJESTY THE QUEEN (ALBERTA) | TRAPPER TPA 720 (DONALD E BADGER) | 796.9 | 32.00 & VARIABLE WIDTH | 2.588 |
| DV-101.0 | M.D. OF GREENVIEW NO. 16 | NW 36-062-01 W6M | HER MAJESTY THE QUEEN (ALBERTA) | TRAPPER TPA 720 (DONALD E BADGER) | 465.7 | 32.00 & 64.00 & VARIABLE WIDTH | 2.286 |

| MSI Tract Number | Municipality | Land Description | Landowner(s) | Land User(s) | Length (m) | Width (m) | Area (ha) |
|---|---|---|---|---|---|---|---|
| DV-102.0 | M.D. OF GREENVIEW NO. 16 | NE 35-062-01 W6M | HER MAJESTY THE QUEEN (ALBERTA) | TRAPPER TPA 720 (DONALD E BADGER) | 610.1 | 32.00 & 35.00 & VARIABLE WIDTH | 1.912 |
| DV-103.0 | M.D. OF GREENVIEW NO. 16 | SE 02-063-01 W6M | HER MAJESTY THE QUEEN (ALBERTA) | TRAPPER TPA 1509 (ALFRED GOODSWIMMER) | 649.2 | 32.00 | 2.078 |
| DV-104.0 | M.D. OF GREENVIEW NO. 16 | SW 02-063-01 W6M | HER MAJESTY THE QUEEN (ALBERTA) | TRAPPER TPA 1509 (ALFRED GOODSWIMMER) | 462.4 | 32.00 | 1.480 |
| DV-105.0 | M.D. OF GREENVIEW NO. 16 | NW 02-063-01 W6M | HER MAJESTY THE QUEEN (ALBERTA) | TRAPPER TPA 1509 (ALFRED GOODSWIMMER) | 804.6 | 32.00 | 2.575 |
| DV-106.0 | M.D. OF GREENVIEW NO. 16 | NE 03-063-01 W6M | HER MAJESTY THE QUEEN (ALBERTA) | TRAPPER TPA 1509 (ALFRED GOODSWIMMER) | 257.4 | 32.00 | 0.824 |
| DV-107.0 | M.D. OF GREENVIEW NO. 16 | SE 10-063-01 W6M | HER MAJESTY THE QUEEN (ALBERTA) | TRAPPER TPA 1509 (ALFRED GOODSWIMMER) | 886.6 | 16.00 & 32.00 & 35.00 & VARIABLE WIDTH | 2.595 |
| DV-108.0 | M.D. OF GREENVIEW NO. 16 | SW 10-063-01 W6M | HER MAJESTY THE QUEEN (ALBERTA) | TRAPPER TPA 1509 (ALFRED GOODSWIMMER) | 309.4 | 16.00 & 32.00 & VARIABLE WIDTH | 0.802 |
| DV-109.0 | M.D. OF GREENVIEW NO. 16 | NW 10-063-01 W6M | HER MAJESTY THE QUEEN (ALBERTA) | TRAPPER TPA 1509 (ALFRED GOODSWIMMER) | 942.5 | 18.00 & 32.00 & VARIABLE WIDTH | 2.655 |

| MSI Tract Number | Municipality | Land Description | Landowner(s) | Land User(s) | Length (m) | Width (m) | Area (ha) |
|---|---|---|---|---|---|---|---|
| DV-110.0 | M.D. OF GREENVIEW NO. 16 | SW 15-063-01 W6M | HER MAJESTY THE QUEEN (ALBERTA) | TRAPPER TPA 1509 (ALFRED GOODSWIMMER) | 324.7 | 18.00 | 0.582 |
| DV-111.0 | M.D. OF GREENVIEW NO. 16 | SE 16-063-01 W6M | HER MAJESTY THE QUEEN (ALBERTA) | TRAPPER TPA 1509 (ALFRED GOODSWIMMER) | 575.9 | 18.00 | 1.031 |
| DV-112.0 | M.D. OF GREENVIEW NO. 16 | NE 16-063-01 W6M | HER MAJESTY THE QUEEN (ALBERTA) | TRAPPER TPA 1509 (ALFRED GOODSWIMMER) & TRAPPER TPA 693 (DIRK PAPASTESIS) | 828.2 | 18.00 | 1.491 |
| DV-113.0 | M.D. OF GREENVIEW NO. 16 | SE 21-063-01 W6M | HER MAJESTY THE QUEEN (ALBERTA) | TRAPPER TPA 693 (DIRK PAPASTESIS) | 948.0 | 18.00 & 32.00 | 2.025 |
| DV-114.0 | M.D. OF GREENVIEW NO. 16 | NE 21-063-01 W6M | HER MAJESTY THE QUEEN (ALBERTA) | TRAPPER TPA 693 (DIRK PAPASTESIS) | 525.4 | 32.00 | 1.682 |
| DV-115.0 | M.D. OF GREENVIEW NO. 16 | NW 21-063-01 W6M | HER MAJESTY THE QUEEN (ALBERTA) | TRAPPER TPA 693 (DIRK PAPASTESIS) | 393.9 | 32.00 & VARIABLE WIDTH | 1.274 |
| DV-116.0 | M.D. OF GREENVIEW NO. 16 | SW 28-063-01 W6M | HER MAJESTY THE QUEEN (ALBERTA) | TRAPPER TPA 693 (DIRK PAPASTESIS) | 849.0 | 32.00 & VARIABLE WIDTH | 2.747 |
| DV-117.0 | M.D. OF GREENVIEW NO. 16 | NW 28-063-01 W6M | HER MAJESTY THE QUEEN (ALBERTA) | TRAPPER TPA 693 (DIRK PAPASTESIS) | 854.6 | 32.00 & 55.00 & VARIABLE WIDTH | 3.195 |