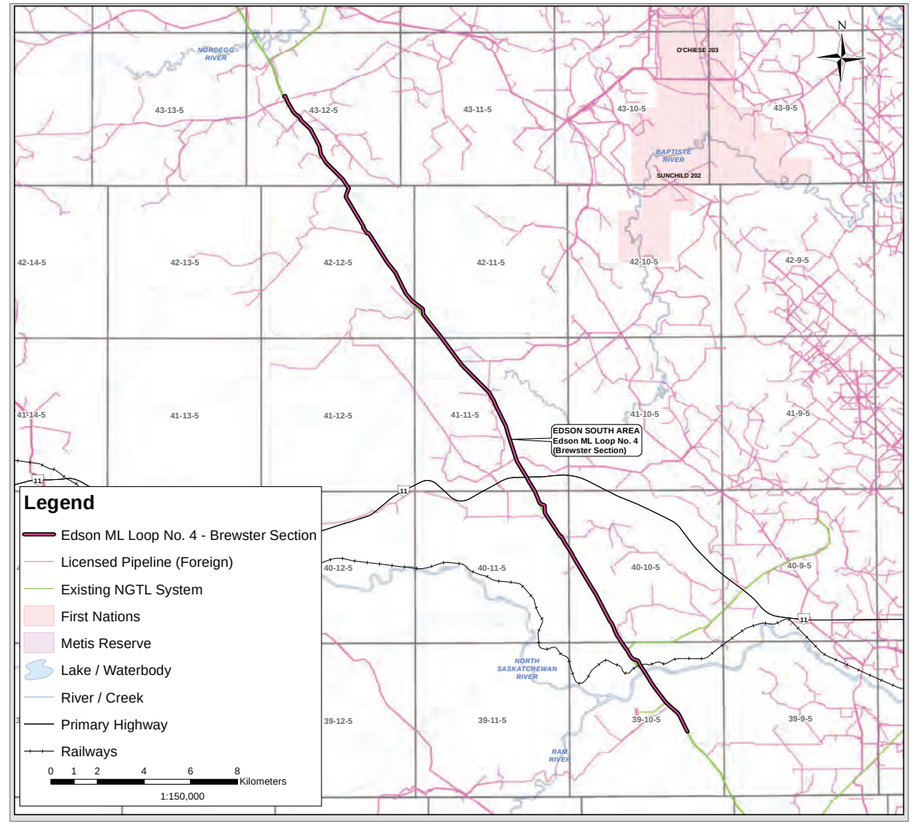

Plans and Profiles of:

2021 NGTL SYSTEM EXPANSION PROJECT

(Brewster Section)

National Energy Board Certificate of Public Convenience and Necessity (GC-129)

NOVA GAS TRANSMISSION LTD.

Document No: 078766-MSI-G-MP-08-0225_00

The information contained herein is compiled from various government and industry sources, subject to copyright, and includes but is not limited to: © Government of Alberta 2009, © Department of Natural Resources Canada, All rights reserved.
Midwest Surveys Inc. and its data suppliers provide no warranty regarding the accuracy or completeness of this information, and assume no liability for the interpretation or use thereof.

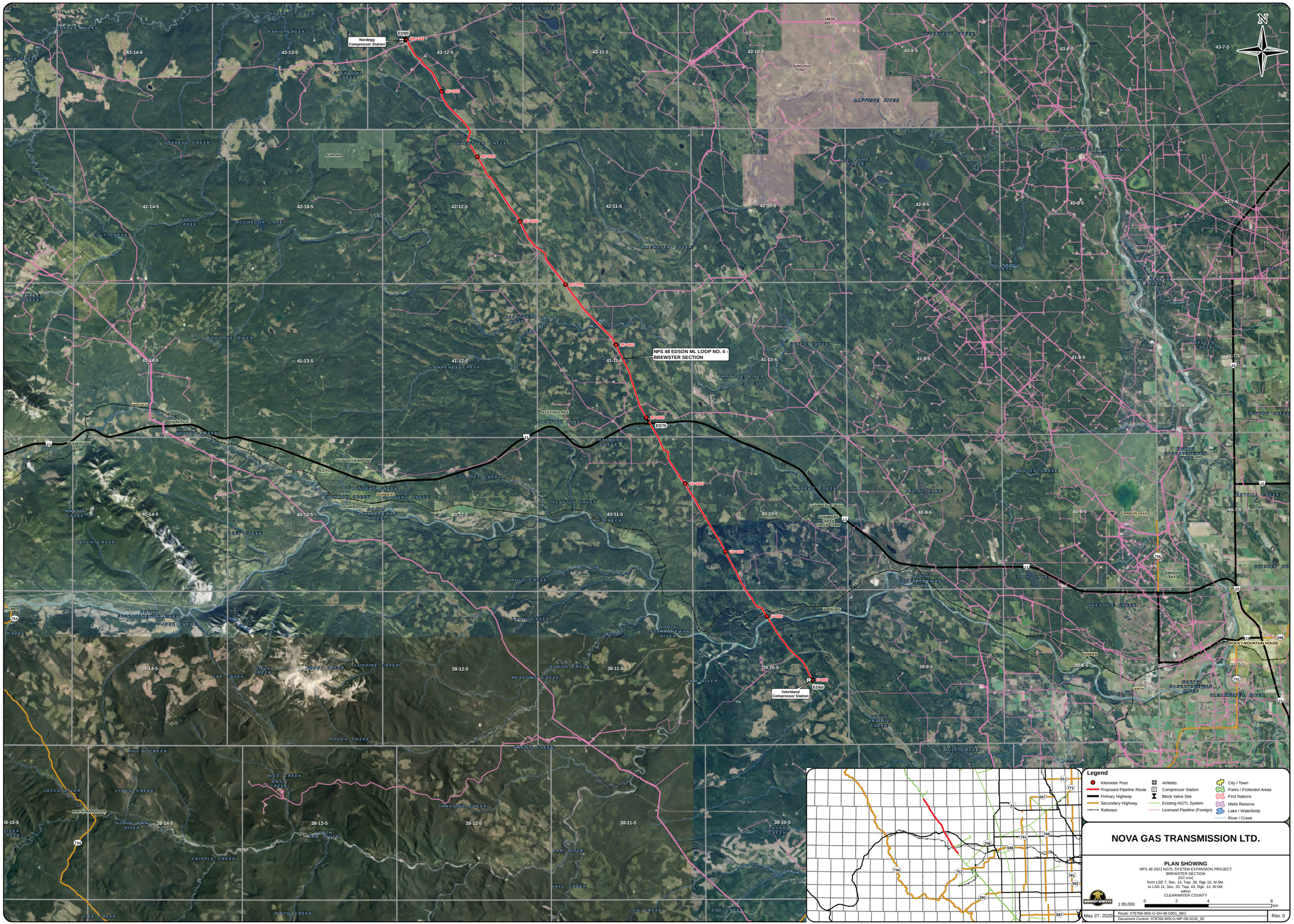

The information contained herein is compiled from various government and industry sources, subject to copyright, and includes but is not limited to: © Government of Alberta 2006, © Department of Natural Resources Canada, All rights reserved.
Midwest Surveys Inc. and its data suppliers provide no warranty regarding the accuracy or completeness of this information, and assume no liability for the interpretation or use thereof.

M:\projects\2018\PA-0035-18MAPPING\PPB\ARX\schemes\2_Maps\NX\078766-MSI-G-MP-08-0226_00_PPBOR_Attachment2Map_Brewster.mxd

R/W DETAILS
N.T.S.

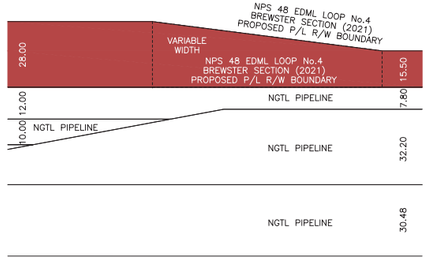

INSET 'B'
SEE NOTE 6

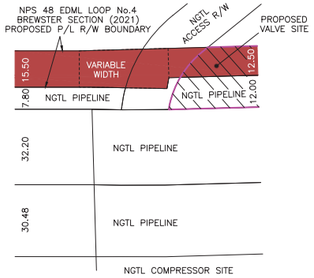

INSET 'A'
SEE NOTE 6

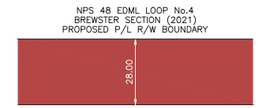

R/W DETAIL No.3
SEE NOTE 6

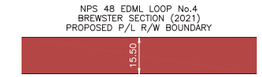

R/W DETAIL No.2
SEE NOTE 6

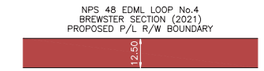

R/W DETAIL No.1
SEE NOTE 6

OWNERSHIP TRACT No.	B-9.0	B-8.0	ROAD	B-7.0	B-6.0	B-5.0	B-4.0	B-3.0	B-2.0	B-1.0
AREA (ha) AND LENGTH (m) OF PERMANENT EASEMENT	AREA 2.733 LENGTH 980.6	AREA 0.012 LENGTH 0.0	LENGTH 23.3	AREA 0.004 LENGTH 0.0	AREA 2.844 LENGTH 1069.9	AREA 0.205 LENGTH 132.1	AREA 1.465 LENGTH 945.5	AREA 0.824 LENGTH 531.4	AREA 0.542 LENGTH 366.6	AREA 0.151 LENGTH 120.9

PLAN
SCALE 1:7500

FOR CONTINUATION SEE DRAWING 78766-10-ML-02-002

PIPELINE PLAN
AND PROFILE IN:
S.E.1/4 Sec.14
N.E.1/4 Sec.14
N.W.1/4 Sec.14
S.W.1/4 Sec.23
S.E.1/4 Sec.22
N.E.1/4 Sec.22
N.W.1/4 Sec.22
S.E.1/4 Sec.27
S.W.1/4 Sec.27
Twp.39 Rge.10 W.5M.
AND THROUGH THEORETICAL
ROAD ALLOWANCES

PROFILE
SCALE
1:7500 HOR.
1:2000 VERT.

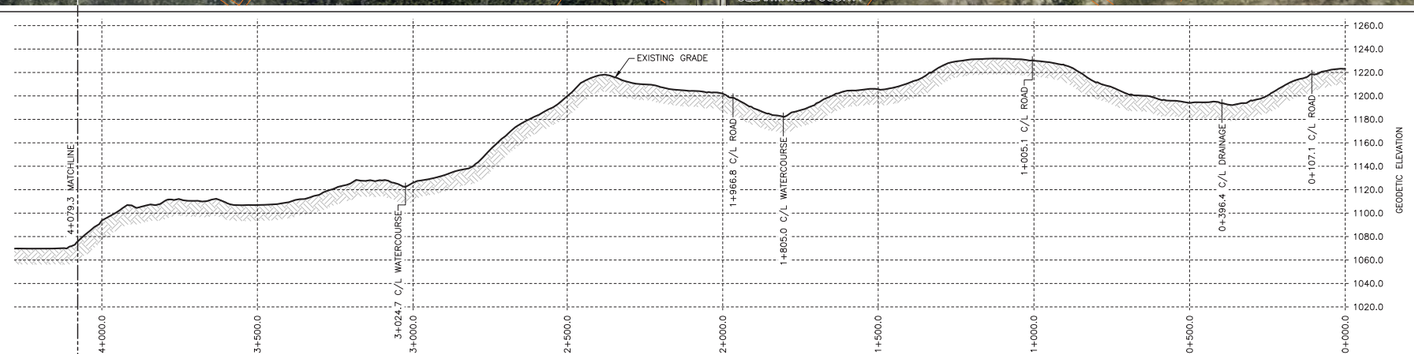

GENERAL NOTES

1. ALL CHAINAGES AND DIMENSIONS ARE IN METRES UNLESS NOTED OTHERWISE.
2. PLAN AND PROFILE INFORMATION HAS BEEN OBTAINED FROM LiDAR AND FIELD SURVEY.
3. THIS DOCUMENT IS NOT A PLAN OF SURVEY, BUT IS A GRAPHICAL REPRESENTATION OF THE APPROXIMATE SIZE, CONFIGURATION AND LOCATION OF PROPERTY OWNERSHIP. IT IS NOT INTENDED TO BE USED FOR LEGAL DESCRIPTIONS, CALCULATING EXACT DIMENSIONS OR PROPERTY AREAS.
4. CONVERSION FACTOR FOR HECTARES TO ACRES IS: 1 HECTARE = 2.4710 ACRES.
5. FULL SIZE DRAWINGS ARE PLOTTED ON 707 x 1000 (B1 SIZED PAPER). REDUCED SIZE DRAWINGS ARE NOT TO SCALE.
6. RIGHT-OF-WAY WIDTH WILL VARY AT SPECIFIC LOCATIONS DUE TO ENGINEERING AND CONSTRUCTION RESTRICTIONS.
7. CHAINAGES SHOWN ARE CONTOUR.

REFERENCE DRAWINGS

DRAWING No.	TITLE
–	

LEGEND

KP	KILOMETRE POST
	PROPOSED PIPELINE RIGHT OF WAY
	PROPOSED VALVE SITE
	PROPERTY BOUNDARY
	TRAPPER BOUNDARY
	DIRECTION OF FLOW
A/R	ACCESS ROAD
P/L	PIPELINE
R/W	RIGHT-OF-WAY
NPS	NOMINAL PIPE SIZE
m	METRES
ha	HECTARES
NGTL	NOVA GAS TRANSMISSION LTD.

REVISIONS

NO.	DESCRIPTION	DATE	REV BY	CHK BY	APP BY
0	PLAN ISSUED	04/17/20	JA	CB	WM

CER APPROVAL

LAND TITLES STAMP

PLAN No.
ENTERED AND REGISTERED
ON _____
INSTRUMENT No. _____
A.D. REGISTRAR

PIPELINE INFORMATION

PROJECT DEF. No.
PROJECT MANAGER

LIMITS OF SHEET	QTR.	SEC.	TWP.	RGE.	MER.
UPSTREAM	S.E.	14	39	10	5
DOWNSTREAM	S.W.	27	39	10	5

TC Energy

NPS 48 EDML LOOP No.4 – BREWSTER SECTION (2021)

FLOC: 78766 | STATION: 0+000.0 TO 4+079.3 | DISCIPLINE: 10

PLAN AND PROFILE
ALBERTA

SCALE 1:7500 | DRAWING No 78766-10-ML-02-001 | REV 00

TC_PPBR_BR.DWG 707X1000

CADD DRAWING: DO NOT MAKE MANUAL REVISIONS

R/W DETAILS
N.T.S.

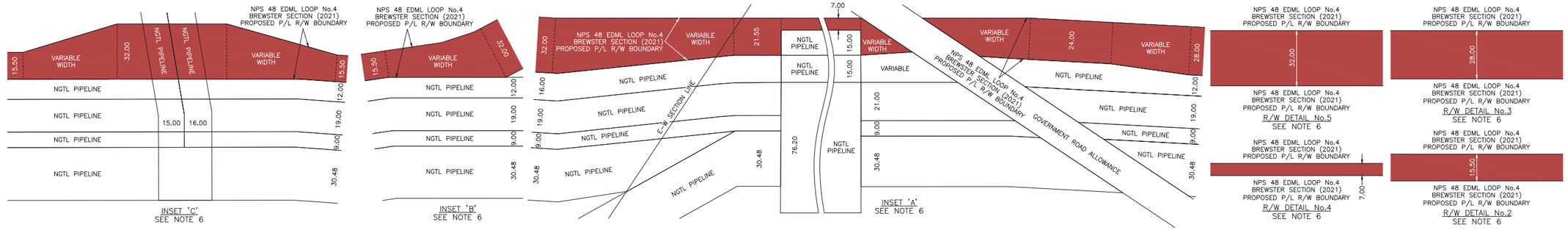

OWNERSHIP TRACT No.	B-16.0	ROAD	B-15.0	ROAD	B-14.0	B-13.0	B-12.0	RAILWAY	B-12.0	B-11.0	ROAD	B-10.0
AREA (ha) AND LENGTH (m) OF PERMANENT EASEMENT	AREA 1.089 LENGTH 702.7	LENGTH 36.6	AREA 0.291 LENGTH 187.7	LENGTH 24.1	AREA 1.751 LENGTH 945.6	AREA 0.514 LENGTH 294.9	AREA 1.946 LENGTH 608.3	AREA 0.101 LENGTH 31.5	AREA 0.646 LENGTH 225.1	AREA 0.372 LENGTH 439.0	LENGTH 37.4	AREA 1.289 LENGTH 479.2

PLAN
SCALE 1:7500

FOR CONTINUATION SEE DRAWING 78766-10-ML-02-003

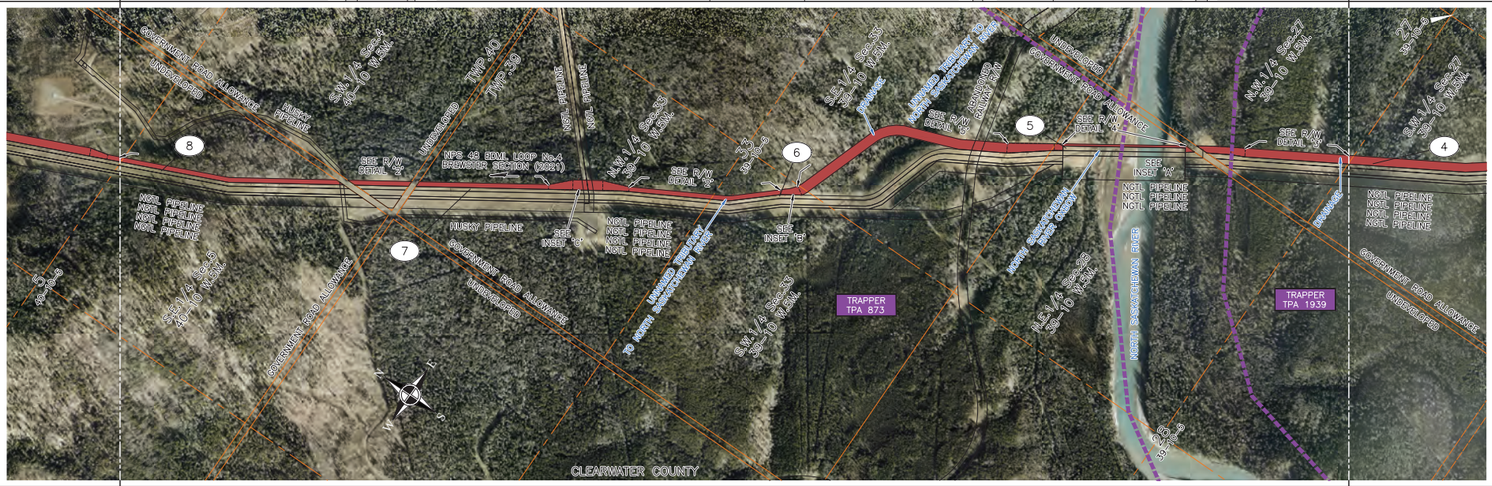

PIPELINE PLAN
AND PROFILE IN:
N.W.1/4 Sec.27
N.E.1/4 Sec.28
S.E.1/4 Sec.33
S.W.1/4 Sec.33
N.W.1/4 Sec.33
Twp.39 Rge.10 W.5M.

S.W.1/4 Sec.4
S.E.1/4 Sec.5
Twp.40 Rge.10 W.5M.

FOR CONTINUATION SEE DRAWING 78766-10-ML-02-001

PROFILE
SCALE
1:7500 HOR.
1:2000 VERT.

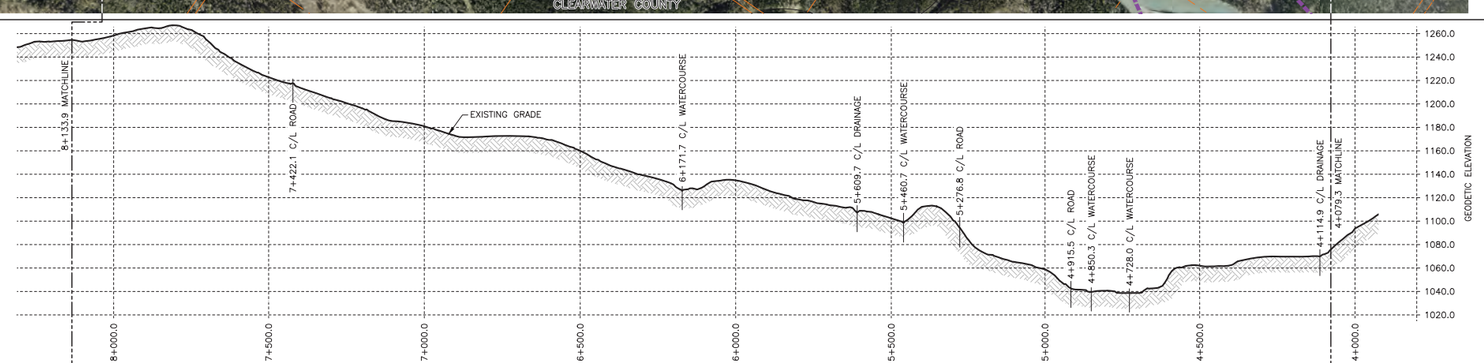

GENERAL NOTES

1. ALL CHAINAGES AND DIMENSIONS ARE IN METRES UNLESS NOTED OTHERWISE.
2. PLAN AND PROFILE INFORMATION HAS BEEN OBTAINED FROM LiDAR AND FIELD SURVEY.
3. THIS DOCUMENT IS NOT A PLAN OF SURVEY, BUT IS A GRAPHICAL REPRESENTATION OF THE APPROXIMATE SIZE, CONFIGURATION AND LOCATION OF PROPERTY OWNERSHIP. IT IS NOT INTENDED TO BE USED FOR LEGAL DESCRIPTIONS, CALCULATING EXACT DIMENSIONS OR PROPERTY AREAS.
4. CONVERSION FACTOR FOR HECTARES TO ACRES IS: 1 HECTARE = 2.4710 ACRES.
5. FULL SIZE DRAWINGS ARE PLOTTED ON 707 x 1000 (B1 SIZED PAPER). REDUCED SIZE DRAWINGS ARE NOT TO SCALE.
6. RIGHT-OF-WAY WIDTH WILL VARY AT SPECIFIC LOCATIONS DUE TO ENGINEERING AND CONSTRUCTION RESTRICTIONS.
7. CHAINAGES SHOWN ARE CONTOUR.

REFERENCE DRAWINGS

DRAWING No.	TITLE
–	

LEGEND

(KP)	KILOMETRE POST
	PROPOSED PIPELINE RIGHT OF WAY
	PROPOSED VALVE SITE
	PROPERTY BOUNDARY
	TRAPPER BOUNDARY
	DIRECTION OF FLOW
A/R	ACCESS ROAD
P/L	PIPELINE
R/W	RIGHT-OF-WAY
NPS	NOMINAL PIPE SIZE
m	METRES
ha	HECTARES
NGTL	NOVA GAS TRANSMISSION LTD.

REVISIONS

NO.	DESCRIPTION	DATE	REV BY	CHK BY	APP BY
0	PLAN ISSUED	04/17/20	JA	CB	WM

CER APPROVAL

LAND TITLES STAMP

PLAN No.
ENTERED AND REGISTERED
ON _____
INSTRUMENT No. _____
A.D. REGISTRAR

PIPELINE INFORMATION

PROJECT DEF. No.
PROJECT MANAGER

LIMITS OF SHEET	QTR.	SEC.	TWP.	RGE.	MER.
UPSTREAM	N.W.	27	39	10	5
DOWNSTREAM	S.E.	5	40	10	5

TC Energy

NPS 48 EDML LOOP No.4 – BREWSTER SECTION (2021)

FLOC: 78766 | STATION: 4+079.3 TO 8+133.9 | DISCIPLINE: 10

PLAN AND PROFILE
ALBERTA

SCALE 1:7500 | DRAWING No 78766-10-ML-02-002 | REV 00

TC_PPBR_BR.DWG 707X1000

CADD DRAWING: DO NOT MAKE MANUAL REVISIONS

R/W DETAILS
N.T.S.

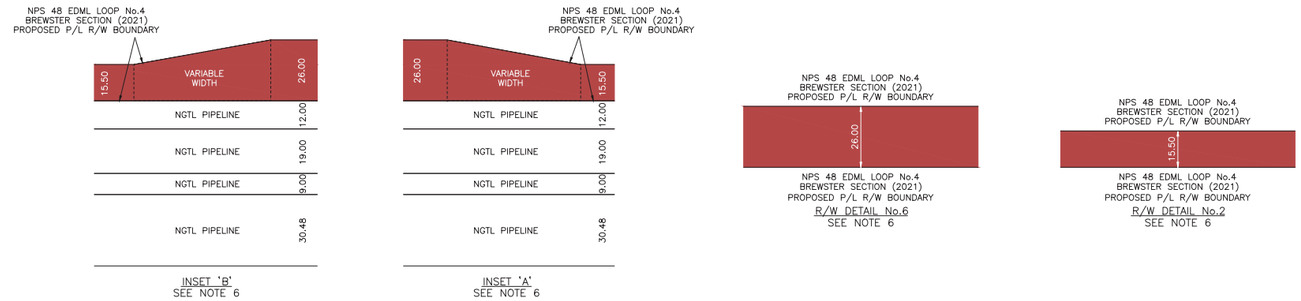

OWNERSHIP TRACT No.		B-24.0	B-23.0	B-22.0	ROAD	B-21.0	ROAD	B-20.0	B-19.0	B-18.0	B-17.0	
AREA (ha) AND LENGTH (m) OF PERMANENT EASEMENT		AREA 0.408 LENGTH 262.9	AREA 1.048 LENGTH 676.1	AREA 1.364 LENGTH 879.8	LENGTH 37.5	AREA 0.037 LENGTH 23.6	LENGTH 23.8	AREA 1.409 LENGTH 909.0	AREA 1.229 LENGTH 792.9	AREA 0.170 LENGTH 110.0	AREA 1.882 LENGTH 910.7	

PLAN
SCALE 1:7500

FOR CONTINUATION SEE DRAWING 78766-10-ML-02-004

PIPELINE PLAN
AND PROFILE IN:
N.E.1/4 Sec.5
S.E.1/4 Sec.8
S.W.1/4 Sec.8
N.W.1/4 Sec.8
S.W.1/4 Sec.17
S.E.1/4 Sec.18
N.E.1/4 Sec.18
N.W.1/4 Sec.18
Twp.40 Rge.10 W.5M.

FOR CONTINUATION SEE DRAWING 78766-10-ML-02-002

PROFILE
SCALE
1:7500 HOR.
1:2000 VERT.

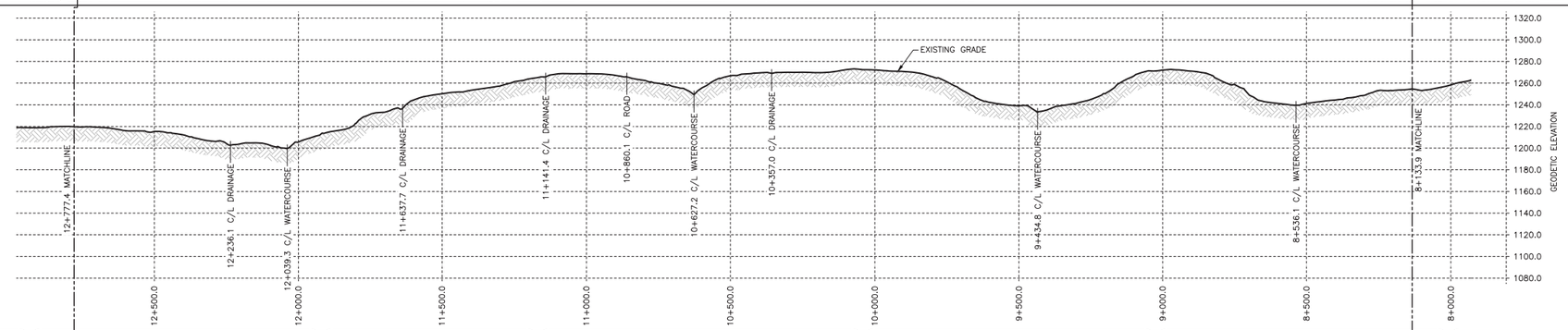

GENERAL NOTES

1. ALL CHAINAGES AND DIMENSIONS ARE IN METRES UNLESS NOTED OTHERWISE.
2. PLAN AND PROFILE INFORMATION HAS BEEN OBTAINED FROM LiDAR AND FIELD SURVEY.
3. THIS DOCUMENT IS NOT A PLAN OF SURVEY, BUT IS A GRAPHICAL REPRESENTATION OF THE APPROXIMATE SIZE, CONFIGURATION AND LOCATION OF PROPERTY OWNERSHIP. IT IS NOT INTENDED TO BE USED FOR LEGAL DESCRIPTIONS, CALCULATING EXACT DIMENSIONS OR PROPERTY AREAS.
4. CONVERSION FACTOR FOR HECTARES TO ACRES IS: 1 HECTARE = 2.4710 ACRES.
5. FULL SIZE DRAWINGS ARE PLOTTED ON 707 x 1000 (B1 SIZED PAPER). REDUCED SIZE DRAWINGS ARE NOT TO SCALE.
6. RIGHT-OF-WAY WIDTH WILL VARY AT SPECIFIC LOCATIONS DUE TO ENGINEERING AND CONSTRUCTION RESTRICTIONS.
7. CHAINAGES SHOWN ARE CONTOUR.

REFERENCE DRAWINGS

DRAWING No.	TITLE
–	

LEGEND

(KP)	KILOMETRE POST
	PROPOSED PIPELINE RIGHT OF WAY
	PROPOSED VALVE SITE
	PROPERTY BOUNDARY
	TRAPPER BOUNDARY
	DIRECTION OF FLOW
A/R	ACCESS ROAD
P/L	PIPELINE
R/W	RIGHT-OF-WAY
NPS	NOMINAL PIPE SIZE
m	METRES
ha	HECTARES
NGTL	NOVA GAS TRANSMISSION LTD.

REVISIONS

NO.	DESCRIPTION	DATE	REV BY	CHK BY	APP BY
0	PLAN ISSUED	04/17/20	JA	CB	WM

CER APPROVAL

LAND TITLES STAMP

PLAN No.
ENTERED AND REGISTERED
ON _____
INSTRUMENT No. _____
A.D. REGISTRAR

PIPELINE INFORMATION

PROJECT DEF. No.
PROJECT MANAGER

LIMITS OF SHEET	QTR.	SEC.	TWP.	RGE.	MER.
UPSTREAM	N.E.	5	40	10	5
DOWNSTREAM	N.W.	18	40	10	5

TC Energy

NPS 48 EDML LOOP No.4 – BREWSTER SECTION (2021)

FLOC: 78766 | STATION: 8+133.9 TO 12+777.4 | DISCIPLINE: 10

PLAN AND PROFILE
ALBERTA

SCALE 1:7500 | DRAWING No 78766-10-ML-02-003 | REV 00

TC_PPBR_BR.DWG 707X1000

CADD DRAWING: DO NOT MAKE MANUAL REVISIONS

R/W DETAILS
N.T.S.

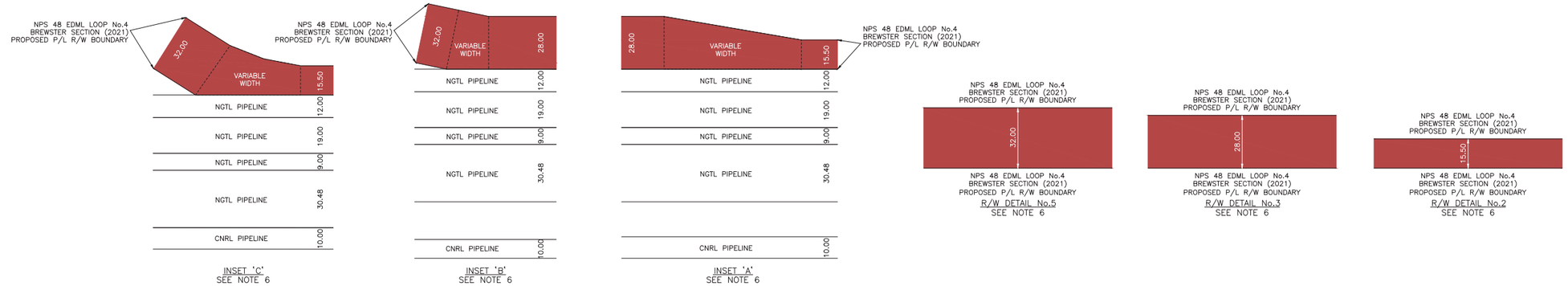

OWNERSHIP TRACT No.	ROAD	B-31.0	B-30.0	B-29.0	B-28.0	ROAD	B-27.0	ROAD	B-26.0	B-25.0
AREA (ha) AND LENGTH (m) OF PERMANENT EASEMENT	LENGTH 21.4	AREA 2.223 LENGTH 825.9	AREA 1.493 LENGTH 963.1	AREA 0.066 LENGTH 42.8	AREA 2.155 LENGTH 951.3	LENGTH 2.6	AREA 1.434 LENGTH 504.3	LENGTH 36.7	AREA 1.138 LENGTH 406.5	AREA 1.555 LENGTH 924.5

PLAN
SCALE 1:7500

FOR CONTINUATION SEE DRAWING 78766-10-ML-02-005

PIPELINE PLAN
AND PROFILE IN:
S.W.1/4 Sec.19
N.W.1/4 Sec.19
Twp.40 Rge.10 W.5M.

N.E.1/4 Sec.24
S.E.1/4 Sec.25
S.W.1/4 Sec.25
N.W.1/4 Sec.25
S.W.1/4 Sec.36
Twp.40 Rge.11 W.5M.

FOR CONTINUATION SEE DRAWING 78766-10-ML-02-003

PROFILE
SCALE
1:7500 HOR.
1:2000 VERT.

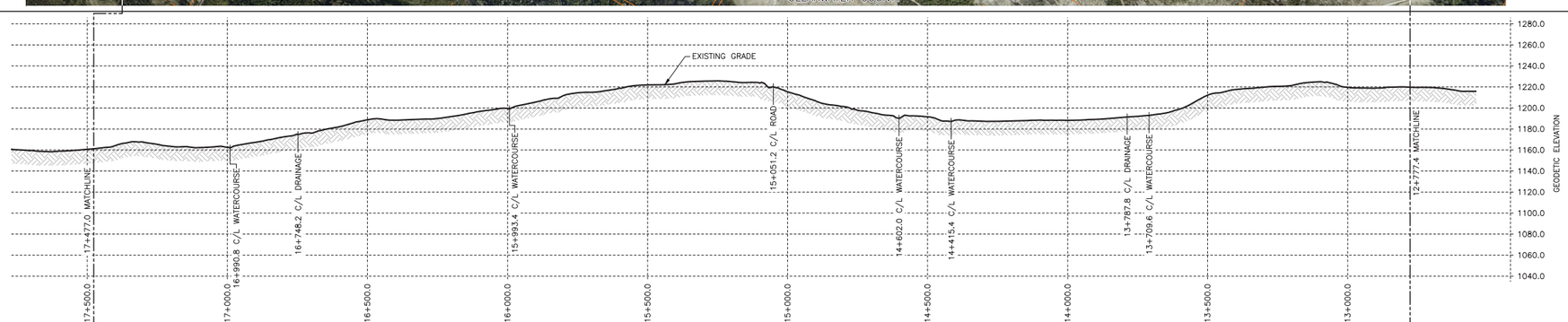

GENERAL NOTES

1. ALL CHAINAGES AND DIMENSIONS ARE IN METRES UNLESS NOTED OTHERWISE.
2. PLAN AND PROFILE INFORMATION HAS BEEN OBTAINED FROM LiDAR AND FIELD SURVEY.
3. THIS DOCUMENT IS NOT A PLAN OF SURVEY, BUT IS A GRAPHICAL REPRESENTATION OF THE APPROXIMATE SIZE, CONFIGURATION AND LOCATION OF PROPERTY OWNERSHIP. IT IS NOT INTENDED TO BE USED FOR LEGAL DESCRIPTIONS, CALCULATING EXACT DIMENSIONS OR PROPERTY AREAS.
4. CONVERSION FACTOR FOR HECTARES TO ACRES IS: 1 HECTARE = 2.4710 ACRES.
5. FULL SIZE DRAWINGS ARE PLOTTED ON 707 x 1000 (B1 SIZED PAPER). REDUCED SIZE DRAWINGS ARE NOT TO SCALE.
6. RIGHT-OF-WAY WIDTH WILL VARY AT SPECIFIC LOCATIONS DUE TO ENGINEERING AND CONSTRUCTION RESTRICTIONS.
7. CHAINAGES SHOWN ARE CONTOUR.

REFERENCE DRAWINGS

DRAWING No.	TITLE
–	

LEGEND

KP	KILOMETRE POST
	PROPOSED PIPELINE RIGHT OF WAY
	PROPOSED VALVE SITE
	PROPERTY BOUNDARY
	TRAPPER BOUNDARY
	DIRECTION OF FLOW
A/R	ACCESS ROAD
P/L	PIPELINE
R/W	RIGHT-OF-WAY
NPS	NOMINAL PIPE SIZE
m	METRES
ha	HECTARES
NGTL	NOVA GAS TRANSMISSION LTD.

REVISIONS

NO.	DESCRIPTION	DATE	REV BY	CHK BY	APP BY
0	PLAN ISSUED	04/17/20	JA	CB	WM

CER APPROVAL

LAND TITLES STAMP

PLAN No.
ENTERED AND REGISTERED
ON _____
INSTRUMENT No. _____
A.D. REGISTRAR

PIPELINE INFORMATION

PROJECT DEF. No.
PROJECT MANAGER

LIMITS OF SHEET	QTR.	SEC.	TWP.	RGE.	MER.
UPSTREAM	S.W.	19	40	10	5
DOWNSTREAM	S.W.	36	40	11	5

TC Energy

NPS 48 EDML LOOP No.4 – BREWSTER SECTION (2021)

FLOC: 78766 | STATION: 12+777.4 TO 17+477.0 | DISCIPLINE: 10

PLAN AND PROFILE
ALBERTA

SCALE 1:7500 | DRAWING No 78766-10-ML-02-004 | REV 00

TC_PPBR_BR.DWG 707X1000

CADD DRAWING: DO NOT MAKE MANUAL REVISIONS

R/W DETAILS
N.T.S.

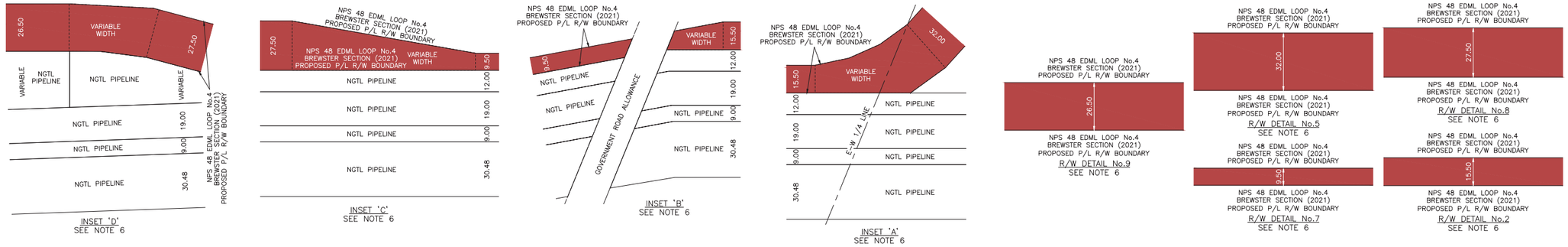

OWNERSHIP TRACT No.	B-39.0	B-38.0	B-37.0	B-36.0	ROAD	B-36.0	B-35.0	B-34.0	ROAD	B-33.0	B-32.0
AREA (ha) AND LENGTH (m) OF PERMANENT EASEMENT	AREA 2.238 LENGTH 844.4	AREA 1.482 LENGTH 560.9	AREA 0.838 LENGTH 314.6	AREA 2.143 LENGTH 808.7	LENGTH 104.7	AREA 0.061 LENGTH 22.9	AREA 1.033 LENGTH 379.2	AREA 0.925 LENGTH 561.4	LENGTH 23.9	AREA 1.374 LENGTH 872.6	AREA 0.547 LENGTH 173.6

PLAN
SCALE 1:7500

FOR CONTINUATION SEE DRAWING 78766-10-ML-02-006

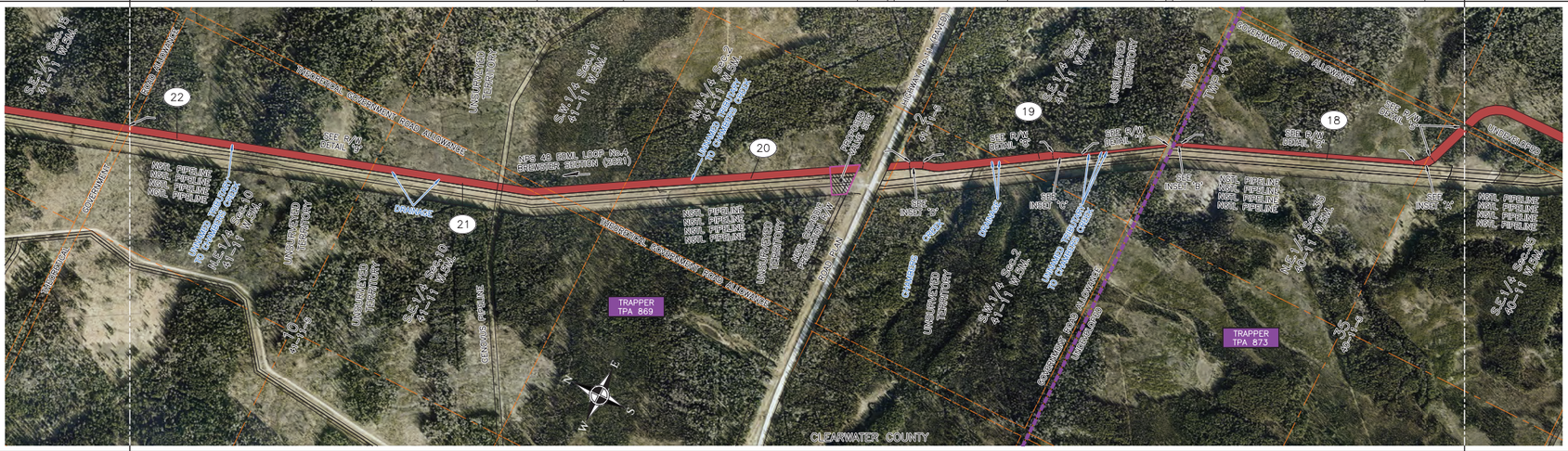

PIPELINE PLAN
AND PROFILE IN:
S.E.1/4 Sec.35
N.E.1/4 Sec.35
Twp.40 Rge.11 W.5M.

S.E.1/4 Sec.2
S.W.1/4 Sec.2
N.W.1/4 Sec.2
S.W.1/4 Sec.11
S.E.1/4 Sec.10
N.E.1/4 Sec.10
Twp.41 Rge.11 W.5M.
AND THROUGH THEORETICAL
ROAD ALLOWANCES

FOR CONTINUATION SEE DRAWING 78766-10-ML-02-004

PROFILE
SCALE
1:7500 HOR.
1:2000 VERT.

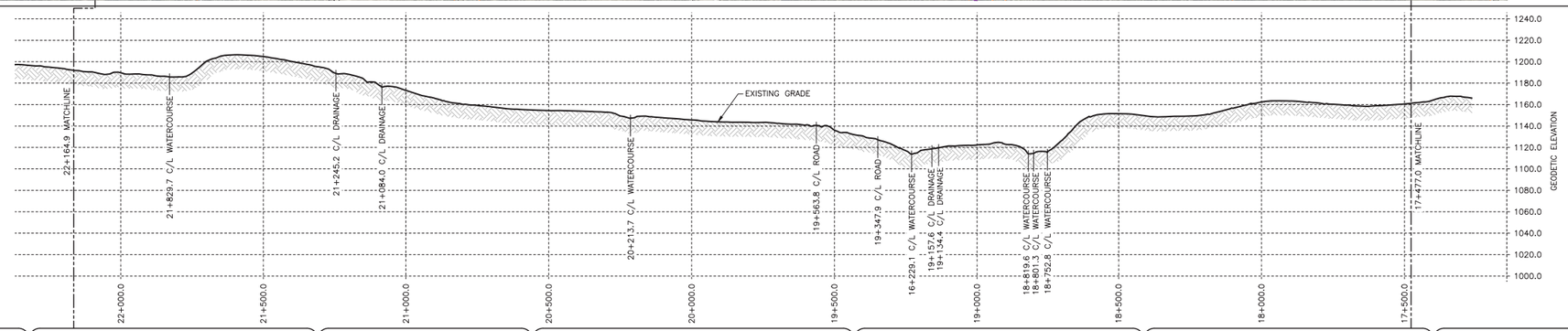

GENERAL NOTES

1. ALL CHAINAGES AND DIMENSIONS ARE IN METRES UNLESS NOTED OTHERWISE.
2. PLAN AND PROFILE INFORMATION HAS BEEN OBTAINED FROM LiDAR AND FIELD SURVEY.
3. THIS DOCUMENT IS NOT A PLAN OF SURVEY, BUT IS A GRAPHICAL REPRESENTATION OF THE APPROXIMATE SIZE, CONFIGURATION AND LOCATION OF PROPERTY OWNERSHIP. IT IS NOT INTENDED TO BE USED FOR LEGAL DESCRIPTIONS, CALCULATING EXACT DIMENSIONS OR PROPERTY AREAS.
4. CONVERSION FACTOR FOR HECTARES TO ACRES IS: 1 HECTARE = 2.4710 ACRES.
5. FULL SIZE DRAWINGS ARE PLOTTED ON 707 x 1000 (B1 SIZED PAPER). REDUCED SIZE DRAWINGS ARE NOT TO SCALE.
6. RIGHT-OF-WAY WIDTH WILL VARY AT SPECIFIC LOCATIONS DUE TO ENGINEERING AND CONSTRUCTION RESTRICTIONS.
7. CHAINAGES SHOWN ARE CONTOUR.

REFERENCE DRAWINGS

DRAWING No.	TITLE
–	

LEGEND

KP	KILOMETRE POST
	PROPOSED PIPELINE RIGHT OF WAY
	PROPOSED VALVE SITE
	PROPERTY BOUNDARY
	TRAPPER BOUNDARY
	DIRECTION OF FLOW
A/R	ACCESS ROAD
P/L	PIPELINE
R/W	RIGHT-OF-WAY
NPS	NOMINAL PIPE SIZE
m	METRES
ha	HECTARES
NGTL	NOVA GAS TRANSMISSION LTD.

REVISIONS

NO.	DESCRIPTION	DATE	REV BY	CHK BY	APP BY
0	PLAN ISSUED	04/17/20	JA	CB	WM

CER APPROVAL

LAND TITLES STAMP

PLAN No.
ENTERED AND REGISTERED
ON _____
INSTRUMENT No. _____
A.D. REGISTRAR

PIPELINE INFORMATION

PROJECT DEF. No.
PROJECT MANAGER

LIMITS OF SHEET	QTR.	SEC.	TWP.	RGE.	MER.
UPSTREAM	S.E.	35	40	11	5
DOWNSTREAM	N.E.	10	41	11	5

TC Energy

NPS 48 EDML LOOP No.4 – BREWSTER SECTION (2021)

FLOC: 78766 | STATION: 17+477.0 TO 22+164.9 | DISCIPLINE: 10

PLAN AND PROFILE
ALBERTA

SCALE 1:7500 | DRAWING No 78766-10-ML-02-005 | REV 00

TC_PPBR_BR.DWG 707X1000

CADD DRAWING: DO NOT MAKE MANUAL REVISIONS

R/W DETAILS
N.T.S.

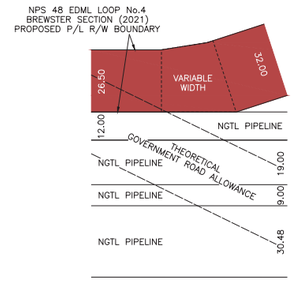

INSET 'B'
SEE NOTE 6

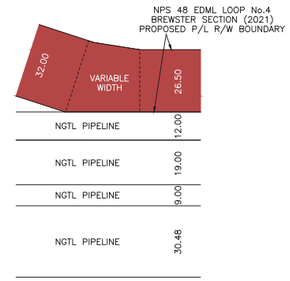

INSET 'A'
SEE NOTE 6

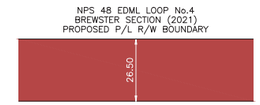

R/W DETAIL No.9
SEE NOTE 6

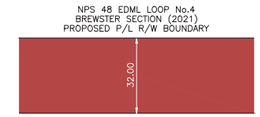

R/W DETAIL No.5
SEE NOTE 6

OWNERSHIP TRACT No.	B-47.0	B-46.0	B-45.0	B-44.0	B-43.0	B-42.0	B-41.0	B-40.0
AREA (ha) AND LENGTH (m) OF PERMANENT EASEMENT	AREA 1.279 LENGTH 480.6	AREA 1.803 LENGTH 677.0	AREA 1.474 LENGTH 555.8	AREA 1.282 LENGTH 419.4	AREA 2.429 LENGTH 887.8	AREA 1.519 LENGTH 572.0	AREA 0.844 LENGTH 318.3	AREA 2.282 LENGTH 861.0

PLAN
SCALE 1:7500

FOR CONTINUATION SEE DRAWING 78766-10-ML-02-007

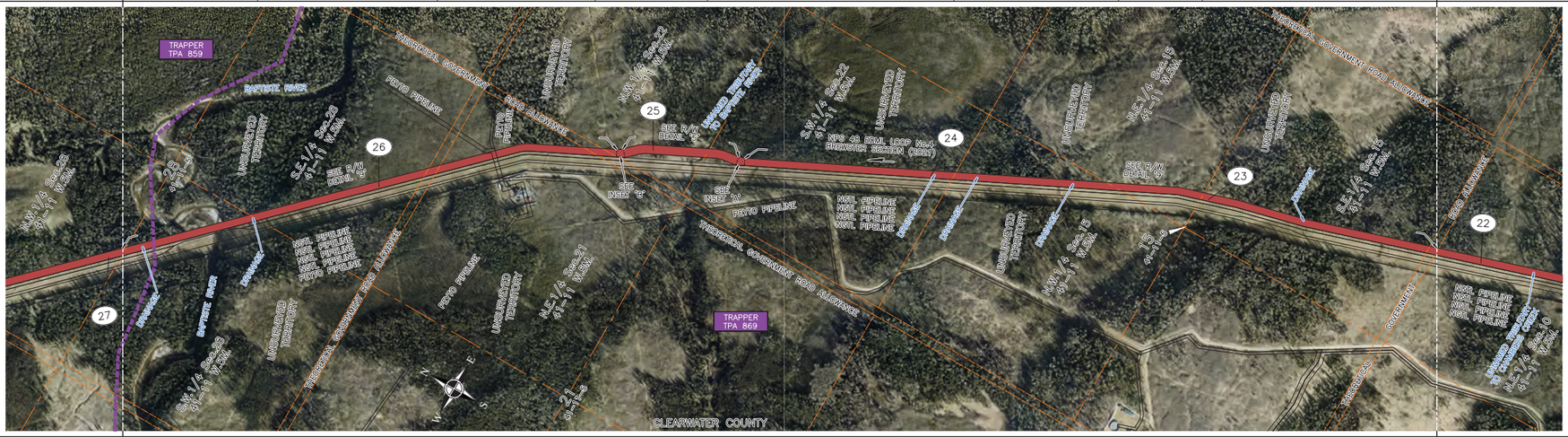

PIPELINE PLAN
AND PROFILE IN:
S.E.1/4 Sec.15
N.E.1/4 Sec.15
N.W.1/4 Sec.15
S.W.1/4 Sec.22
N.W.1/4 Sec.22
N.E.1/4 Sec.21
S.E.1/4 Sec.28
S.W.1/4 Sec.28
Twp.41 Rge.11 W.5M.
AND THROUGH THEORETICAL
ROAD ALLOWANCES

FOR CONTINUATION SEE DRAWING 78766-10-ML-02-005

PROFILE
SCALE
1:7500 HOR.
1:2000 VERT.

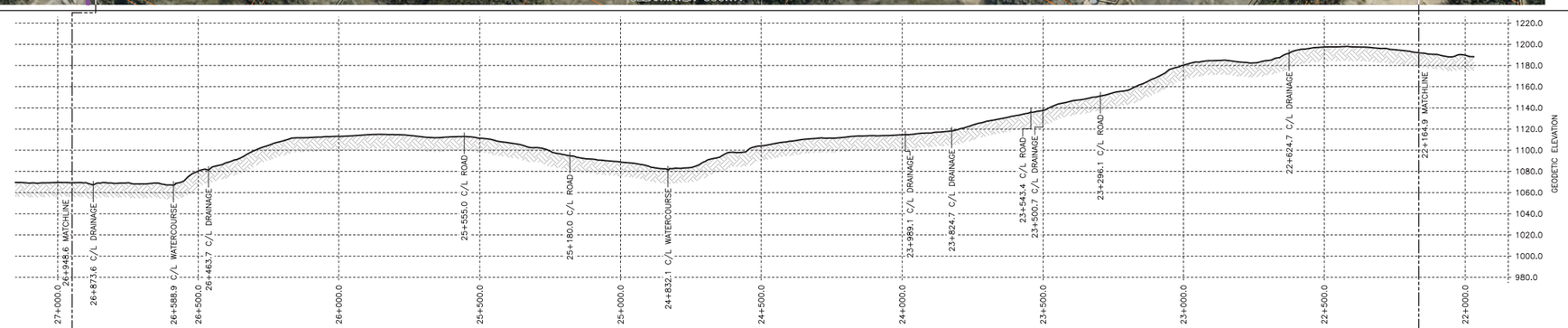

GENERAL NOTES

1. ALL CHAINAGES AND DIMENSIONS ARE IN METRES UNLESS NOTED OTHERWISE.
2. PLAN AND PROFILE INFORMATION HAS BEEN OBTAINED FROM LiDAR AND FIELD SURVEY.
3. THIS DOCUMENT IS NOT A PLAN OF SURVEY, BUT IS A GRAPHICAL REPRESENTATION OF THE APPROXIMATE SIZE, CONFIGURATION AND LOCATION OF PROPERTY OWNERSHIP. IT IS NOT INTENDED TO BE USED FOR LEGAL DESCRIPTIONS, CALCULATING EXACT DIMENSIONS OR PROPERTY AREAS.
4. CONVERSION FACTOR FOR HECTARES TO ACRES IS: 1 HECTARE = 2.4710 ACRES.
5. FULL SIZE DRAWINGS ARE PLOTTED ON 707 x 1000 (B1 SIZED PAPER). REDUCED SIZE DRAWINGS ARE NOT TO SCALE.
6. RIGHT-OF-WAY WIDTH WILL VARY AT SPECIFIC LOCATIONS DUE TO ENGINEERING AND CONSTRUCTION RESTRICTIONS.
7. CHAINAGES SHOWN ARE CONTOUR.

REFERENCE DRAWINGS

DRAWING No.	TITLE
–	

LEGEND

KP	KILOMETRE POST
	PROPOSED PIPELINE RIGHT OF WAY
	PROPOSED VALVE SITE
	PROPERTY BOUNDARY
	TRAPPER BOUNDARY
	DIRECTION OF FLOW
A/R	ACCESS ROAD
P/L	PIPELINE
R/W	RIGHT-OF-WAY
NPS	NOMINAL PIPE SIZE
m	METRES
ha	HECTARES
NGTL	NOVA GAS TRANSMISSION LTD.

REVISIONS

NO.	DESCRIPTION	DATE	REV BY	CHK BY	APP BY
0	PLAN ISSUED	04/17/20	JA	CB	WM

CER APPROVAL

LAND TITLES STAMP

PLAN No.
ENTERED AND REGISTERED
ON _____
INSTRUMENT No. _____
A.D. REGISTRAR

PIPELINE INFORMATION

PROJECT DEF. No.
PROJECT MANAGER

LIMITS OF SHEET	QTR.	SEC.	TWP.	RGE.	MER.
UPSTREAM	S.E.	15	41	11	5
DOWNSTREAM	S.W.	28	41	11	5

TC Energy

NPS 48 EDML LOOP No.4 – BREWSTER SECTION (2021)

FLOC: 78766 | STATION: 22+164.9 TO 26+948.6 | DISCIPLINE: 10

PLAN AND PROFILE
ALBERTA

SCALE 1:7500 | DRAWING No 78766-10-ML-02-006 | REV 00

TC_PPBR_BR.DWG 707X1000

CADD DRAWING: DO NOT MAKE MANUAL REVISIONS

R/W DETAILS
N.T.S.

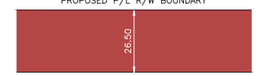

R/W DETAIL No.9
SEE NOTE 6

OWNERSHIP TRACT No.	B-55.0	B-54.0	B-53.0	B-52.0	B-51.0	B-50.0	B-49.0	B-48.0
AREA (ha) AND LENGTH (m) OF PERMANENT EASEMENT	AREA 1.307 LENGTH 493.1	AREA 2.129 LENGTH 803.4	AREA 0.638 LENGTH 241.0	AREA 2.663 LENGTH 1001.7	AREA 0.363 LENGTH 136.9	AREA 2.290 LENGTH 864.7	AREA 1.125 LENGTH 424.2	AREA 1.841 LENGTH 691.9

PLAN
SCALE 1:7500

FOR CONTINUATION SEE DRAWING 78766-10-ML-02-008

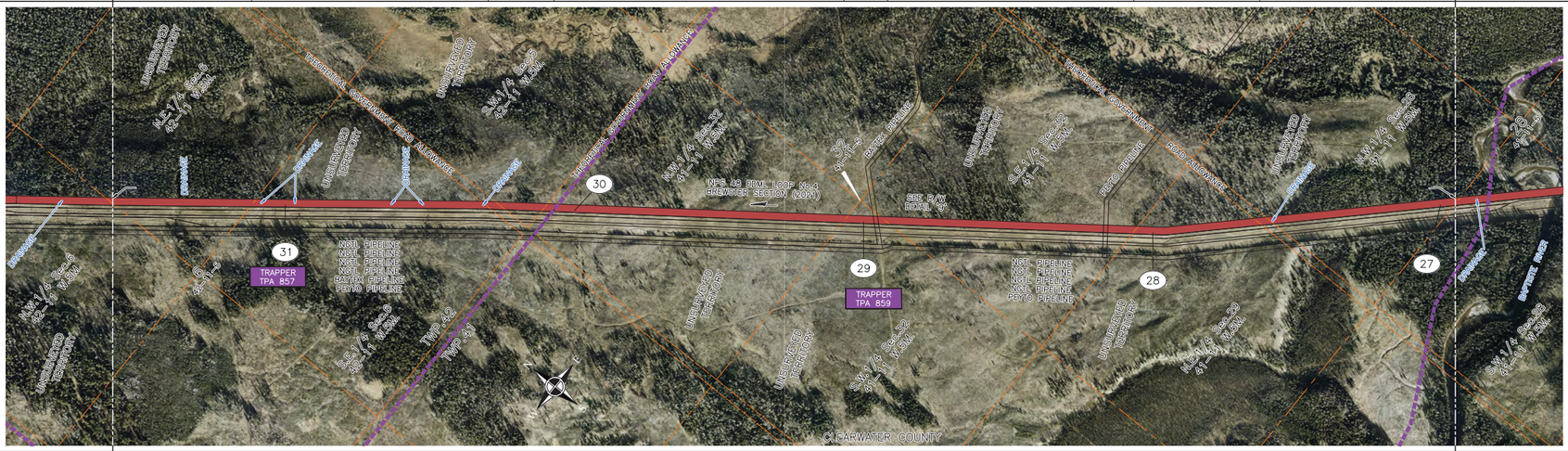

PIPELINE PLAN
AND PROFILE IN:
N.W.1/4 Sec.28
N.E.1/4 Sec.29
S.E.1/4 Sec.32
S.W.1/4 Sec.32
N.W.1/4 Sec.32
Twp.41 Rge.11 W.5M.

S.W.1/4 Sec.5
S.E.1/4 Sec.6
N.E.1/4 Sec.6
Twp.42 Rge.11 W.5M.
AND THROUGH THEORETICAL
ROAD ALLOWANCES

FOR CONTINUATION SEE DRAWING 78766-10-ML-02-006

PROFILE
SCALE
1:7500 HOR.
1:2000 VERT.

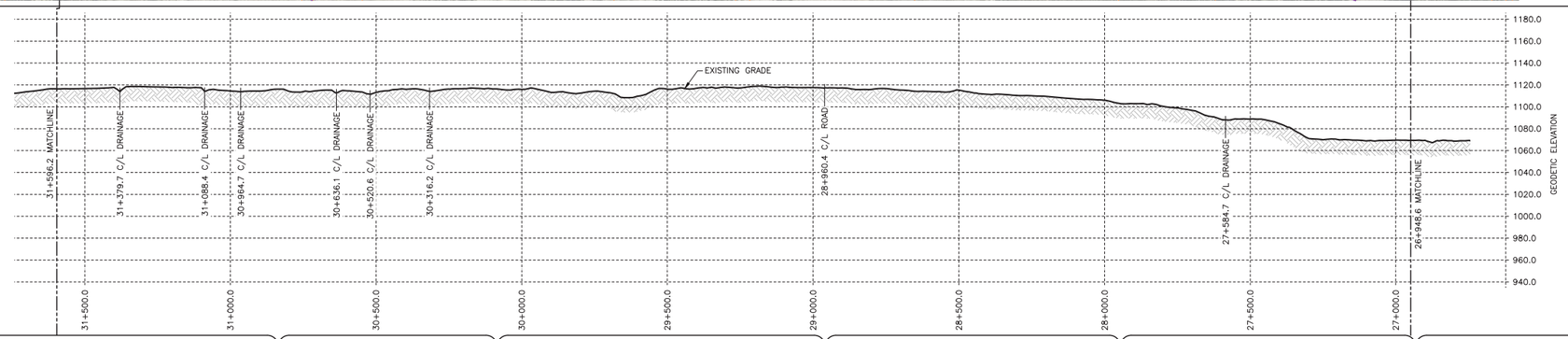

GENERAL NOTES

1. ALL CHAINAGES AND DIMENSIONS ARE IN METRES UNLESS NOTED OTHERWISE.
2. PLAN AND PROFILE INFORMATION HAS BEEN OBTAINED FROM LiDAR AND FIELD SURVEY.
3. THIS DOCUMENT IS NOT A PLAN OF SURVEY, BUT IS A GRAPHICAL REPRESENTATION OF THE APPROXIMATE SIZE, CONFIGURATION AND LOCATION OF PROPERTY OWNERSHIP. IT IS NOT INTENDED TO BE USED FOR LEGAL DESCRIPTIONS, CALCULATING EXACT DIMENSIONS OR PROPERTY AREAS.
4. CONVERSION FACTOR FOR HECTARES TO ACRES IS: 1 HECTARE = 2.4710 ACRES.
5. FULL SIZE DRAWINGS ARE PLOTTED ON 707 x 1000 (B1 SIZED PAPER). REDUCED SIZE DRAWINGS ARE NOT TO SCALE.
6. RIGHT-OF-WAY WIDTH WILL VARY AT SPECIFIC LOCATIONS DUE TO ENGINEERING AND CONSTRUCTION RESTRICTIONS.
7. CHAINAGES SHOWN ARE CONTOUR.

REFERENCE DRAWINGS

DRAWING No.	TITLE
–	

LEGEND

KP	KILOMETRE POST
	PROPOSED PIPELINE RIGHT OF WAY
	PROPOSED VALVE SITE
	PROPERTY BOUNDARY
	TRAPPER BOUNDARY
	DIRECTION OF FLOW
A/R	ACCESS ROAD
P/L	PIPELINE
R/W	RIGHT-OF-WAY
NPS	NOMINAL PIPE SIZE
m	METRES
ha	HECTARES
NGTL	NOVA GAS TRANSMISSION LTD.

REVISIONS

NO.	DESCRIPTION	DATE	REV BY	CHK BY	APP BY
0	PLAN ISSUED	04/17/20	JA	CB	WM

CER APPROVAL

LAND TITLES STAMP

PLAN No.
ENTERED AND REGISTERED
ON _____
INSTRUMENT No. _____
A.D. REGISTRAR

PIPELINE INFORMATION

PROJECT DEF. No.
PROJECT MANAGER

LIMITS OF SHEET	QTR.	SEC.	TWP.	RGE.	MER.
UPSTREAM	N.W.	28	41	11	5
DOWNSTREAM	N.E.	6	42	11	5

TC Energy

NPS 48 EDML LOOP No.4 – BREWSTER SECTION (2021)

FLOC: 78766 | STATION: 26+948.6 TO 31+596.2 | DISCIPLINE: 10

PLAN AND PROFILE
ALBERTA

SCALE 1:7500 | DRAWING No 78766-10-ML-02-007 | REV 00

TC_PPBR_BR.DWG 707X1000

CADD DRAWING: DO NOT MAKE MANUAL REVISIONS

R/W DETAILS
N.T.S.

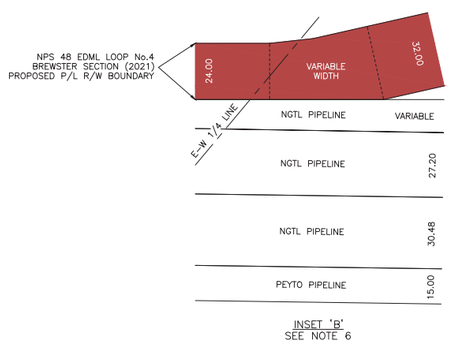

INSET 'B'
SEE NOTE 6

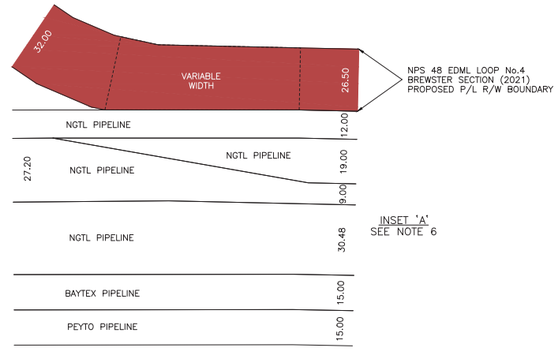

INSET 'A'
SEE NOTE 6

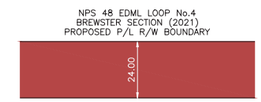

R/W DETAIL No.10
SEE NOTE 6

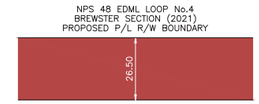

R/W DETAIL No.9
SEE NOTE 6

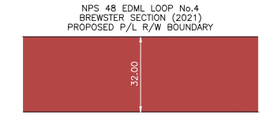

R/W DETAIL No.5
SEE NOTE 6

OWNERSHIP TRACT No.		B-63.0	B-62.0	B-61.0	B-60.0	B-59.0	B-58.0	B-57.0	B-56.0
AREA (ha) AND LENGTH (m) OF PERMANENT EASEMENT		AREA 0.354 LENGTH 147.6	AREA 2.058 LENGTH 857.5	AREA 1.729 LENGTH 720.5	AREA 0.472 LENGTH 196.5	AREA 2.347 LENGTH 977.6	AREA 0.687 LENGTH 221.2	AREA 2.968 LENGTH 927.3	AREA 1.395 LENGTH 502.1

PLAN
SCALE 1:7500

FOR CONTINUATION SEE DRAWING 78766-10-ML-02-09

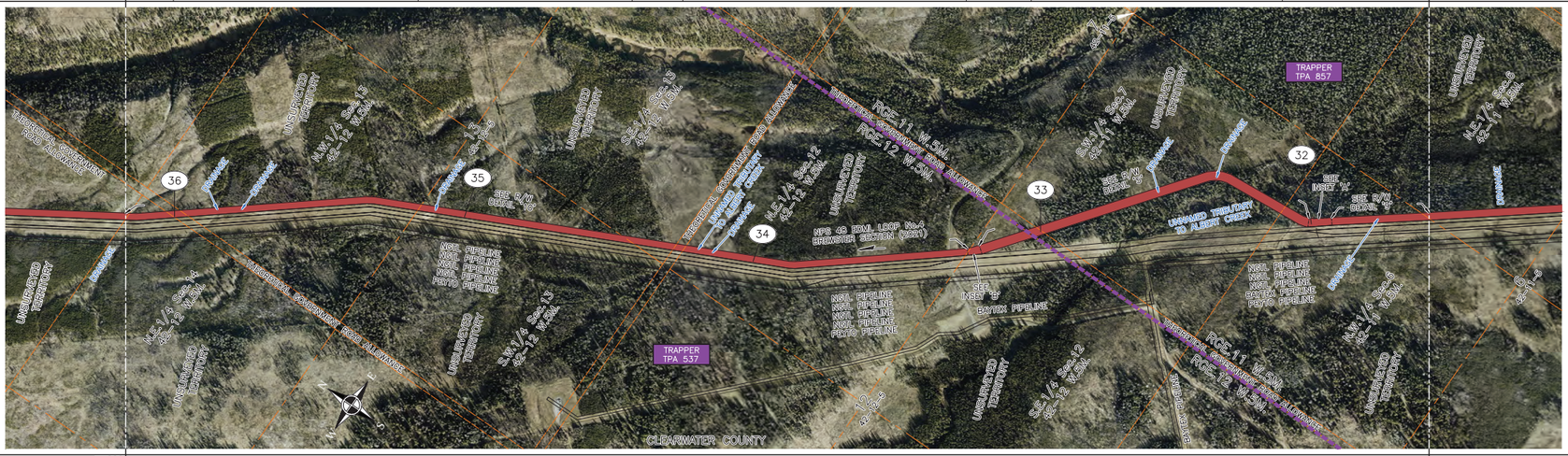

PIPELINE PLAN
AND PROFILE IN:
N.W.1/4 Sec.6
S.W.1/4 Sec.7
Twp.42 Rge.11 W.5M.

S.E.1/4 Sec.12
N.E.1/4 Sec.12
S.E.1/4 Sec.13
S.W.1/4 Sec.13
N.W.1/4 Sec.13
N.E.1/4 Sec.14
Twp.42 Rge.12 W.5M.
AND THROUGH THEORETICAL
ROAD ALLOWANCES

FOR CONTINUATION SEE DRAWING 78766-10-ML-02-007

PROFILE
SCALE
1:7500 HOR.
1:2000 VERT.

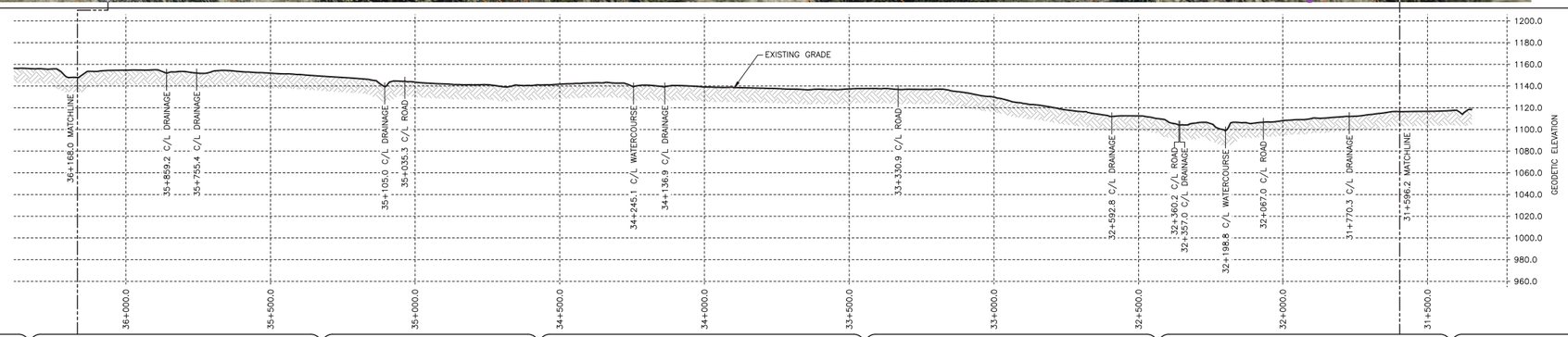

GENERAL NOTES

1. ALL CHAINAGES AND DIMENSIONS ARE IN METRES UNLESS NOTED OTHERWISE.
2. PLAN AND PROFILE INFORMATION HAS BEEN OBTAINED FROM LiDAR AND FIELD SURVEY.
3. THIS DOCUMENT IS NOT A PLAN OF SURVEY, BUT IS A GRAPHICAL REPRESENTATION OF THE APPROXIMATE SIZE, CONFIGURATION AND LOCATION OF PROPERTY OWNERSHIP. IT IS NOT INTENDED TO BE USED FOR LEGAL DESCRIPTIONS, CALCULATING EXACT DIMENSIONS OR PROPERTY AREAS.
4. CONVERSION FACTOR FOR HECTARES TO ACRES IS: 1 HECTARE = 2.4710 ACRES.
5. FULL SIZE DRAWINGS ARE PLOTTED ON 707 x 1000 (B1 SIZED PAPER). REDUCED SIZE DRAWINGS ARE NOT TO SCALE.
6. RIGHT-OF-WAY WIDTH WILL VARY AT SPECIFIC LOCATIONS DUE TO ENGINEERING AND CONSTRUCTION RESTRICTIONS.
7. CHAINAGES SHOWN ARE CONTOUR.

REFERENCE DRAWINGS

DRAWING No.	TITLE
–	

LEGEND

KP	KILOMETRE POST
	PROPOSED PIPELINE RIGHT OF WAY
	PROPOSED VALVE SITE
	PROPERTY BOUNDARY
	TRAPPER BOUNDARY
	DIRECTION OF FLOW
A/R	ACCESS ROAD
P/L	PIPELINE
R/W	RIGHT-OF-WAY
NPS	NOMINAL PIPE SIZE
m	METRES
ha	HECTARES
NGTL	NOVA GAS TRANSMISSION LTD.

REVISIONS

NO.	DESCRIPTION	DATE	REV BY	CHK BY	APP BY
0	PLAN ISSUED	04/17/20	JA	CB	WM

CER APPROVAL

LAND TITLES STAMP

PLAN No.
ENTERED AND REGISTERED
ON _____
INSTRUMENT No. _____
A.D. REGISTRAR

PIPELINE INFORMATION

PROJECT DEF. No.
PROJECT MANAGER

LIMITS OF SHEET	QTR.	SEC.	TWP.	RGE.	MER.
UPSTREAM	N.W.	6	42	11	5
DOWNSTREAM	N.E.	14	42	12	5

TC Energy

NPS 48 EDML LOOP No.4 – BREWSTER SECTION (2021)

FLOC: 78766 | STATION: 31+596.2 TO 36+168.0 | DISCIPLINE: 10

PLAN AND PROFILE
ALBERTA

SCALE 1:7500 | DRAWING No 78766-10-ML-02-008 | REV 00

TC_PPBR_BR.DWG 707X1000

CADD DRAWING: DO NOT MAKE MANUAL REVISIONS

R/W DETAILS
N.T.S.

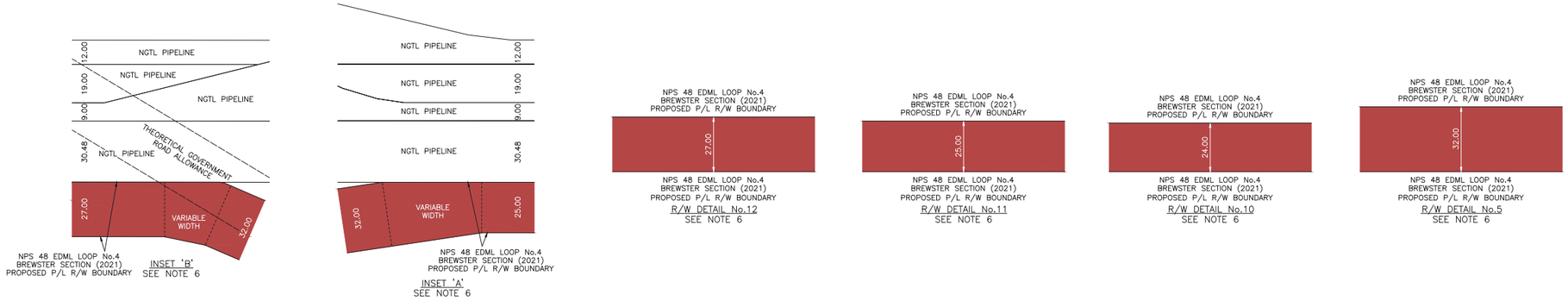

OWNERSHIP TRACT No.		B-71.0	B-70.0	B-69.0	B-68.0	B-67.0	B-68.0	B-67.0	B-66.0	B-65.0	B-64.0
AREA (ha) AND LENGTH (m) OF PERMANENT EASEMENT		AREA 1.248 LENGTH 461.9	AREA 1.290 LENGTH 477.1	AREA 2.539 LENGTH 939.0	AREA 0.420 LENGTH 143.5	AREA 0.210 LENGTH 83.0	AREA 0.156 LENGTH 40.7	AREA 2.225 LENGTH 829.5	AREA 1.398 LENGTH 583.3	AREA 0.888 LENGTH 371.2	AREA 2.282 LENGTH 954.4

PLAN
SCALE 1:7500

FOR CONTINUATION SEE DRAWING 78766-10-ML-02-010

PIPELINE PLAN AND PROFILE IN:
S.E.1/4 Sec.23
N.E.1/4 Sec.23
N.W.1/4 Sec.23
S.W.1/4 Sec.26
S.E.1/4 Sec.27
N.E.1/4 Sec.27
S.E.1/4 Sec.34
S.W.1/4 Sec.34
Twp.42 Rge.12 W.5M.
AND THROUGH THEORETICAL ROAD ALLOWANCES

FOR CONTINUATION SEE DRAWING 78766-10-ML-02-008

PROFILE
SCALE
1:7500 HOR.
1:2000 VERT.

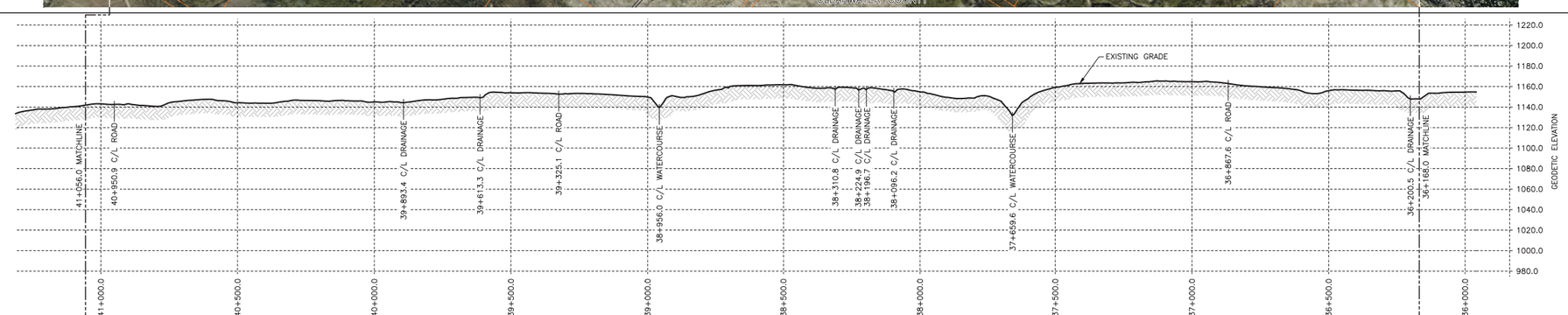

GENERAL NOTES

1. ALL CHAINAGES AND DIMENSIONS ARE IN METRES UNLESS NOTED OTHERWISE.
2. PLAN AND PROFILE INFORMATION HAS BEEN OBTAINED FROM LiDAR AND FIELD SURVEY.
3. THIS DOCUMENT IS NOT A PLAN OF SURVEY, BUT IS A GRAPHICAL REPRESENTATION OF THE APPROXIMATE SIZE, CONFIGURATION AND LOCATION OF PROPERTY OWNERSHIP. IT IS NOT INTENDED TO BE USED FOR LEGAL DESCRIPTIONS, CALCULATING EXACT DIMENSIONS OR PROPERTY AREAS.
4. CONVERSION FACTOR FOR HECTARES TO ACRES IS: 1 HECTARE = 2.4710 ACRES.
5. FULL SIZE DRAWINGS ARE PLOTTED ON 707 x 1000 (B1 SIZED PAPER). REDUCED SIZE DRAWINGS ARE NOT TO SCALE.
6. RIGHT-OF-WAY WIDTH WILL VARY AT SPECIFIC LOCATIONS DUE TO ENGINEERING AND CONSTRUCTION RESTRICTIONS.
7. CHAINAGES SHOWN ARE CONTOUR.

REFERENCE DRAWINGS

DRAWING No.	TITLE
–	

LEGEND

KP	KILOMETRE POST
	PROPOSED PIPELINE RIGHT OF WAY
	PROPOSED VALVE SITE
	PROPERTY BOUNDARY
	TRAPPER BOUNDARY
	DIRECTION OF FLOW
A/R	ACCESS ROAD
P/L	PIPELINE
R/W	RIGHT-OF-WAY
NPS	NOMINAL PIPE SIZE
m	METRES
ha	HECTARES
NGTL	NOVA GAS TRANSMISSION LTD.

REVISIONS

NO.	DESCRIPTION	DATE	REV BY	CHK BY	APP BY
0	PLAN ISSUED	04/17/20	JA	CB	WM

CER APPROVAL

LAND TITLES STAMP

PLAN No.
ENTERED AND REGISTERED
ON _____
INSTRUMENT No. _____
A.D. REGISTRAR

PIPELINE INFORMATION

PROJECT DEF. No.
PROJECT MANAGER

LIMITS OF SHEET	QTR.	SEC.	TWP.	RGE.	MER.
UPSTREAM	S.E.	23	42	12	5
DOWNSTREAM	S.W.	34	42	12	5

TC Energy

NPS 48 EDML LOOP No.4 – BREWSTER SECTION (2021)

FLOC: 78766 | STATION: 36+168.0 TO 41+056.0 | DISCIPLINE: 10

PLAN AND PROFILE
ALBERTA

SCALE 1:7500 | DRAWING No 78766-10-ML-02-009 | REV 00

TC_PPBR_BR.DWG 707X1000

CADD DRAWING: DO NOT MAKE MANUAL REVISIONS

NOVA Gas Transmission Ltd.

2021 NGTL System Expansion Project
(Brewster Section)

Book of Reference

November 2020

MSI Tract Number	Municipality	Land Description	Landowner(s)	Land User(s)	Length (m)	Width (m)	Area (ha)
B-1.0	CLEARWATER COUNTY	SE 14-039-10 W5M	HER MAJESTY THE QUEEN (ALBERTA)	TRAPPER TPA 1939 (STEVEN J HAUPT)	120.9	12.50	0.151
B-2.0	CLEARWATER COUNTY	NE 14-039-10 W5M	HER MAJESTY THE QUEEN (ALBERTA)	TRAPPER TPA 1939 (STEVEN J HAUPT)	366.6	12.50, 15.50 & Variable Width	0.542
B-3.0	CLEARWATER COUNTY	NW 14-039-10 W5M	HER MAJESTY THE QUEEN (ALBERTA)	TRAPPER TPA 1939 (STEVEN J HAUPT)	531.4	15.50	0.823
B-4.0	CLEARWATER COUNTY	SW 23-039-10 W5M	HER MAJESTY THE QUEEN (ALBERTA)	TRAPPER TPA 1939 (STEVEN J HAUPT)	945.5	15.50	1.465
B-5.0	CLEARWATER COUNTY	SE 22-039-10 W5M	HER MAJESTY THE QUEEN (ALBERTA)	TRAPPER TPA 1939 (STEVEN J HAUPT)	132.1	15.50	0.205
B-6.0	CLEARWATER COUNTY	NE 22-039-10 W5M	HER MAJESTY THE QUEEN (ALBERTA)	TRAPPER TPA 1939 (STEVEN J HAUPT)	1069.9	15.50, 28.00 & Variable Width	2.844
B-7.0	CLEARWATER COUNTY	NW 22-039-10 W5M	HER MAJESTY THE QUEEN (ALBERTA)	TRAPPER TPA 1939 (STEVEN J HAUPT)	0.0	28.00	0.004
ROAD-1.0	CLEARWATER COUNTY	SURVEYED ROAD ALLOWANCE	CLEARWATER COUNTY	TRAPPER TPA 1939 (STEVEN J HAUPT)	23.2	0.00	0
B-8.0	CLEARWATER COUNTY	SE 27-039-10 W5M	HER MAJESTY THE QUEEN (ALBERTA)	TRAPPER TPA 1939 (STEVEN J HAUPT)	0.0	28.00	0.012
B-9.0	CLEARWATER COUNTY	SW 27-039-10 W5M	HER MAJESTY THE QUEEN (ALBERTA)	TRAPPER TPA 1939 (STEVEN J HAUPT)	980.6	28.00	2.733

MSI Tract Number	Municipality	Land Description	Landowner(s)	Land User(s)	Length (m)	Width (m)	Area (ha)
B-10.0	CLEARWATER COUNTY	NW 27-039-10 W5M	HER MAJESTY THE QUEEN (ALBERTA)	TRAPPER TPA 1939 (STEVEN J HAUPT)	479.1	24.00, 28.00 & Variable Width	1.289
ROAD-2.0	CLEARWATER COUNTY	SURVEYED ROAD ALLOWANCE	CLEARWATER COUNTY	N/A	37.4	0.00	0.000
B-11.0	CLEARWATER COUNTY	NE 28-039-10 W5M	HER MAJESTY THE QUEEN (ALBERTA)	N/A	439.0	21.50 & Variable Width	0.372
B-12.0	CLEARWATER COUNTY	SE 33-039-10 W5M	HER MAJESTY THE QUEEN (ALBERTA)	TRAPPER TPA 873 (IVAN BOTT)	833.4	32.00 & Variable Width	2.592
RAILWAY-1.0	CLEARWATER COUNTY	RAILWAY	CROWN	TRAPPER TPA 873 (IVAN BOTT)	31.5	32.00 & Variable Width	0.101
B-13.0	CLEARWATER COUNTY	SW 33-039-10 W5M	HER MAJESTY THE QUEEN (ALBERTA)	TRAPPER TPA 873 (IVAN BOTT)	294.9	15.50, 32.00 & Variable Width	0.514
B-14.0	CLEARWATER COUNTY	NW 33-039-10 W5M	HER MAJESTY THE QUEEN (ALBERTA)	TRAPPER TPA 873 (IVAN BOTT)	945.6	15.00, 32.00 & Variable Width	1.751
ROAD-3.0	CLEARWATER COUNTY	SURVEYED ROAD ALLOWANCE	CLEARWATER COUNTY	TRAPPER TPA 873 (IVAN BOTT)	24.1	0.00	0.000
B-15.0	CLEARWATER COUNTY	SW 04-040-10 W5M	HER MAJESTY THE QUEEN (ALBERTA)	TRAPPER TPA 873 (IVAN BOTT)	187.7	15.50	0.291
ROAD-4.0	CLEARWATER COUNTY	SURVEYED ROAD ALLOWANCE	CLEARWATER COUNTY	TRAPPER TPA 873 (IVAN BOTT)	36.6	0.00	0.000
B-16.0	CLEARWATER COUNTY	SE 05-040-10 W5M	HER MAJESTY THE QUEEN (ALBERTA)	TRAPPER TPA 873 (IVAN BOTT)	702.7	15.50	1.089

MSI Tract Number	Municipality	Land Description	Landowner(s)	Land User(s)	Length (m)	Width (m)	Area (ha)
B-17.0	CLEARWATER COUNTY	NE 05-040-10 W5M	HER MAJESTY THE QUEEN (ALBERTA)	TRAPPER TPA 873 (IVAN BOTT)	910.7	15.50, 26.00 & Variable Width	1.882
B-18.0	CLEARWATER COUNTY	SE 08-040-10 W5M	HER MAJESTY THE QUEEN (ALBERTA)	TRAPPER TPA 873 (IVAN BOTT)	110.0	15.50	0.170
B-19.0	CLEARWATER COUNTY	SW 08-040-10 W5M	HER MAJESTY THE QUEEN (ALBERTA)	TRAPPER TPA 873 (IVAN BOTT)	792.8	15.50	1.229
B-20.0	CLEARWATER COUNTY	NW 08-040-10 W5M	HER MAJESTY THE QUEEN (ALBERTA)	TRAPPER TPA 873 (IVAN BOTT)	909.0	15.50	1.409
ROAD-5.0	CLEARWATER COUNTY	SURVEYED ROAD ALLOWANCE	CLEARWATER COUNTY	TRAPPER TPA 873 (IVAN BOTT)	23.8	0.00	0.000
B-21.0	CLEARWATER COUNTY	SW 17-040-10 W5M	HER MAJESTY THE QUEEN (ALBERTA)	TRAPPER TPA 873 (IVAN BOTT)	23.6	15.50	0.037
ROAD-6.0	CLEARWATER COUNTY	SURVEYED ROAD ALLOWANCE	CLEARWATER COUNTY	TRAPPER TPA 873 (IVAN BOTT)	37.5	0.00	0.000
B-22.0	CLEARWATER COUNTY	SE 18-040-10 W5M	HER MAJESTY THE QUEEN (ALBERTA)	TRAPPER TPA 873 (IVAN BOTT)	879.8	15.50	1.364
B-23.0	CLEARWATER COUNTY	NE 18-040-10 W5M	HER MAJESTY THE QUEEN (ALBERTA)	TRAPPER TPA 873 (IVAN BOTT)	676.1	15.50	1.048
B-24.0	CLEARWATER COUNTY	NW 18-040-10 W5M	HER MAJESTY THE QUEEN (ALBERTA)	TRAPPER TPA 873 (IVAN BOTT)	262.9	15.50	0.407

MSI Tract Number	Municipality	Land Description	Landowner(s)	Land User(s)	Length (m)	Width (m)	Area (ha)
B-25.0	CLEARWATER COUNTY	SW 19-040-10 W5M	HER MAJESTY THE QUEEN (ALBERTA)	TRAPPER TPA 873 (IVAN BOTT)	924.5	15.50, 28.00 & Variable Width	1.555
B-26.0	CLEARWATER COUNTY	NW 19-040-10 W5M	HER MAJESTY THE QUEEN (ALBERTA)	TRAPPER TPA 873 (IVAN BOTT)	406.5	28.00	1.138
ROAD-7.0	CLEARWATER COUNTY	SURVEYED ROAD ALLOWANCE	CLEARWATER COUNTY	TRAPPER TPA 873 (IVAN BOTT)	36.7	0.00	0.000
B-27.0	CLEARWATER COUNTY	NE 24-040-10 W5M	HER MAJESTY THE QUEEN (ALBERTA)	TRAPPER TPA 873 (IVAN BOTT)	504.3	28.00 & Variable Width	1.434
ROAD-8.0	CLEARWATER COUNTY	SURVEYED ROAD ALLOWANCE	CLEARWATER COUNTY	TRAPPER TPA 873 (IVAN BOTT)	21.6	0.00	0.000
B-28.0	CLEARWATER COUNTY	SE 25-040-10 W5M	HER MAJESTY THE QUEEN (ALBERTA)	TRAPPER TPA 873 (IVAN BOTT)	951.3	15.50 & 32.00	2.155
B-29.0	CLEARWATER COUNTY	SW 25-040-10 W5M	HER MAJESTY THE QUEEN (ALBERTA)	TRAPPER TPA 873 (IVAN BOTT)	42.8	15.00	0.066
B-30.0	CLEARWATER COUNTY	NW 25-040-10 W5M	HER MAJESTY THE QUEEN (ALBERTA)	TRAPPER TPA 873 (IVAN BOTT)	963.1	15.00	1.493
B-31.0	CLEARWATER COUNTY	SW 36-040-11 W5M	HER MAJESTY THE QUEEN (ALBERTA)	TRAPPER TPA 873 (IVAN BOTT)	825.9	15.50, 32.00 & Variable Width	2.223
ROAD-9.0	CLEARWATER COUNTY	SURVEYED ROAD ALLOWANCE	CLEARWATER COUNTY	TRAPPER TPA 873 (IVAN BOTT)	21.4	0.00	0.000

MSI Tract Number	Municipality	Land Description	Landowner(s)	Land User(s)	Length (m)	Width (m)	Area (ha)
B-32.0	CLEARWATER COUNTY	SE 35-040-11 W5M	HER MAJESTY THE QUEEN (ALBERTA)	TRAPPER TPA 873 (IVAN BOTT)	173.6	32.00 & Variable Width	0.547
B-33.0	CLEARWATER COUNTY	NE 35-040-11 W5M	HER MAJESTY THE QUEEN (ALBERTA)	TRAPPER TPA 873 (IVAN BOTT)	872.6	15.50 & Variable Width	1.374
ROAD-10.0	CLEARWATER COUNTY	SURVEYED ROAD ALLOWANCE	CLEARWATER COUNTY	TRAPPER TPA 869 (ROBERT SINCLAIR)	23.9	0.00	0.000
B-34.0	CLEARWATER COUNTY	SE 02-041-11 W5M	HER MAJESTY THE QUEEN (ALBERTA)	TRAPPER TPA 869 (ROBERT SINCLAIR)	561.4	9.50, 27.50, & Variable Width	0.925
B-35.0	CLEARWATER COUNTY	SW 02-041-11 W5M	HER MAJESTY THE QUEEN (ALBERTA)	TRAPPER TPA 869 (ROBERT SINCLAIR)	379.2	26.50, 27.50 & Variable Width	1.033
ROAD-11.0	CLEARWATER COUNTY	PLAN 792 1802	CLEARWATER COUNTY	TRAPPER TPA 869 (ROBERT SINCLAIR)	104.7	0.00	0.000
B-36.0	CLEARWATER COUNTY	NW 02-041-11 W5M	HER MAJESTY THE QUEEN (ALBERTA)	TRAPPER TPA 869 (ROBERT SINCLAIR)	831.6	26.50	2.204
B-37.0	CLEARWATER COUNTY	SW 11-041-11 W5M	HER MAJESTY THE QUEEN (ALBERTA)	TRAPPER TPA 869 (ROBERT SINCLAIR)	314.6	26.50	0.838
B-38.0	CLEARWATER COUNTY	SE 10-041-11 W5M	HER MAJESTY THE QUEEN (ALBERTA)	TRAPPER TPA 869 (ROBERT SINCLAIR)	560.9	26.50	1.482
B-39.0	CLEARWATER COUNTY	NE 10-041-11 W5M	HER MAJESTY THE QUEEN (ALBERTA)	TRAPPER TPA 869 (ROBERT SINCLAIR)	844.4	26.50	2.238

MSI Tract Number	Municipality	Land Description	Landowner(s)	Land User(s)	Length (m)	Width (m)	Area (ha)
B-40.0	CLEARWATER COUNTY	SE 15-041-11 W5M	HER MAJESTY THE QUEEN (ALBERTA)	TRAPPER TPA 869 (ROBERT SINCLAIR)	861.0	26.50	2.282
B-41.0	CLEARWATER COUNTY	NE 15-041-11 W5M	HER MAJESTY THE QUEEN (ALBERTA)	TRAPPER TPA 869 (ROBERT SINCLAIR)	318.3	26.50	0.844
B-42.0	CLEARWATER COUNTY	NW 15-041-11 W5M	HER MAJESTY THE QUEEN (ALBERTA)	TRAPPER TPA 869 (ROBERT SINCLAIR)	572.0	26.50	1.519
B-43.0	CLEARWATER COUNTY	SW 22-041-11 W5M	HER MAJESTY THE QUEEN (ALBERTA)	TRAPPER TPA 869 (ROBERT SINCLAIR)	887.8	26.50, 32.00 & Variable Width	2.429
B-44.0	CLEARWATER COUNTY	NW 22-041-11 W5M	HER MAJESTY THE QUEEN (ALBERTA)	TRAPPER TPA 869 (ROBERT SINCLAIR)	419.4	26.50, 32.00 & Variable Width	1.282
B-45.0	CLEARWATER COUNTY	NE 21-041-11 W5M	HER MAJESTY THE QUEEN (ALBERTA)	TRAPPER TPA 869 (ROBERT SINCLAIR)	555.8	26.50	1.474
B-46.0	CLEARWATER COUNTY	SE 28-041-11 W5M	HER MAJESTY THE QUEEN (ALBERTA)	TRAPPER TPA 869 (ROBERT SINCLAIR)	677.0	26.50	1.803
B-47.0	CLEARWATER COUNTY	SW 28-041-11 W5M	HER MAJESTY THE QUEEN (ALBERTA)	TRAPPER TPA 869 (ROBERT SINCLAIR)	480.6	26.50	1.279

MSI Tract Number	Municipality	Land Description	Landowner(s)	Land User(s)	Length (m)	Width (m)	Area (ha)
B-48.0	CLEARWATER COUNTY	NW 28-041-11 W5M	HER MAJESTY THE QUEEN (ALBERTA)	TRAPPER TPA 859 (JOANNE HOLLINGSWORTH)	691.9	26.50	1.841
B-49.0	CLEARWATER COUNTY	NE 29-041-11 W5M	HER MAJESTY THE QUEEN (ALBERTA)	TRAPPER TPA 859 (JOANNE HOLLINGSWORTH)	424.2	26.50	1.125
B-50.0	CLEARWATER COUNTY	SE 32-041-11 W5M	HER MAJESTY THE QUEEN (ALBERTA)	TRAPPER TPA 859 (JOANNE HOLLINGSWORTH)	864.7	26.50	2.289
B-51.0	CLEARWATER COUNTY	SW 32-041-11 W5M	HER MAJESTY THE QUEEN (ALBERTA)	TRAPPER TPA 859 (JOANNE HOLLINGSWORTH)	136.9	26.50	0.363
B-52.0	CLEARWATER COUNTY	NW 32-041-11 W5M	HER MAJESTY THE QUEEN (ALBERTA)	TRAPPER TPA 859 (JOANNE HOLLINGSWORTH)	1001.7	26.50	2.663
B-53.0	CLEARWATER COUNTY	SW 05-042-11 W5M	HER MAJESTY THE QUEEN (ALBERTA)	TRAPPER TPA 857 (SHAWN HAYHURST)	241.0	26.50	0.638
B-54.0	CLEARWATER COUNTY	SE 06-042-11 W5M	HER MAJESTY THE QUEEN (ALBERTA)	TRAPPER TPA 857 (SHAWN HAYHURST)	803.4	26.50	2.129
B-55.0	CLEARWATER COUNTY	NE 06-042-11 W5M	HER MAJESTY THE QUEEN (ALBERTA)	TRAPPER TPA 857 (SHAWN HAYHURST)	493.1	26.50	1.307

MSI Tract Number	Municipality	Land Description	Landowner(s)	Land User(s)	Length (m)	Width (m)	Area (ha)
B-56.0	CLEARWATER COUNTY	NW 06-042-11 W5M	HER MAJESTY THE QUEEN (ALBERTA)	TRAPPER TPA 857 (SHAWN HAYHURST)	502.1	26.50, 32.00 & Variable Width	1.395
B-57.0	CLEARWATER COUNTY	SW 07-042-11 W5M	HER MAJESTY THE QUEEN (ALBERTA)	TRAPPER TPA 857 (SHAWN HAYHURST)	927.3	32.00	2.968
B-58.0	CLEARWATER COUNTY	SE 12-042-12 W5M	HER MAJESTY THE QUEEN (ALBERTA)	TRAPPER TPA 537 (DAVID L CADRAIN)	221.2	32.00 & Variable Width	0.687
B-59.0	CLEARWATER COUNTY	NE 12-042-12 W5M	HER MAJESTY THE QUEEN (ALBERTA)	TRAPPER TPA 537 (DAVID L CADRAIN)	977.6	24.00	2.347
B-60.0	CLEARWATER COUNTY	SE 13-042-12 W5M	HER MAJESTY THE QUEEN (ALBERTA)	TRAPPER TPA 537 (DAVID L CADRAIN)	196.5	24.00	0.472
B-61.0	CLEARWATER COUNTY	SW 13-042-12 W5M	HER MAJESTY THE QUEEN (ALBERTA)	TRAPPER TPA 537 (DAVID L CADRAIN)	720.5	24.00	1.729
B-62.0	CLEARWATER COUNTY	NW 13-042-12 W5M	HER MAJESTY THE QUEEN (ALBERTA)	TRAPPER TPA 537 (DAVID L CADRAIN)	857.5	24.00	2.058
B-63.0	CLEARWATER COUNTY	NE 14-042-12 W5M	HER MAJESTY THE QUEEN (ALBERTA)	TRAPPER TPA 537 (DAVID L CADRAIN)	147.6	24.00	0.354

MSI Tract Number	Municipality	Land Description	Landowner(s)	Land User(s)	Length (m)	Width (m)	Area (ha)
B-64.0	CLEARWATER COUNTY	SE 23-042-12 W5M	HER MAJESTY THE QUEEN (ALBERTA)	TRAPPER TPA 537 (DAVID L CADRAIN)	954.4	24.00	2.282
B-65.0	CLEARWATER COUNTY	NE 23-042-12 W5M	HER MAJESTY THE QUEEN (ALBERTA)	TRAPPER TPA 537 (DAVID L CADRAIN)	371.2	24.00	0.888
B-66.0	CLEARWATER COUNTY	NW 23-042-12 W5M	HER MAJESTY THE QUEEN (ALBERTA)	TRAPPER TPA 537 (DAVID L CADRAIN)	583.3	24.00	1.398
B-67.0	CLEARWATER COUNTY	SW 26-042-12 W5M	HER MAJESTY THE QUEEN (ALBERTA)	TRAPPER TPA 537 (DAVID L CADRAIN)	912.5	24.00, 25.00, 32.00 & Variable Width	2.435
B-68.0	CLEARWATER COUNTY	SE 27-042-12 W5M	HER MAJESTY THE QUEEN (ALBERTA)	TRAPPER TPA 537 (DAVID L CADRAIN)	184.2	27.00, 32.00 & Variable Width	0.576
B-69.0	CLEARWATER COUNTY	NE 27-042-12 W5M	HER MAJESTY THE QUEEN (ALBERTA)	TRAPPER TPA 537 (DAVID L CADRAIN)	939.0	27.00	2.539
B-70.0	CLEARWATER COUNTY	SE 34-042-12 W5M	HER MAJESTY THE QUEEN (ALBERTA)	TRAPPER TPA 537 (DAVID L CADRAIN)	477.0	27.00	1.290
B-71.0	CLEARWATER COUNTY	SW 34-042-12 W5M	HER MAJESTY THE QUEEN (ALBERTA)	TRAPPER TPA 537 (DAVID L CADRAIN)	461.9	27.00	1.248

MSI Tract Number	Municipality	Land Description	Landowner(s)	Land User(s)	Length (m)	Width (m)	Area (ha)
B-72.0	CLEARWATER COUNTY	NW 34-042-12 W5M	HER MAJESTY THE QUEEN (ALBERTA)	TRAPPER TPA 537 (DAVID L CADRAIN)	905.9	24.50027.00, 32.00 & Variable Width	1.058
B-73.0	CLEARWATER COUNTY	SE 03-043-12 W5M	HER MAJESTY THE QUEEN (ALBERTA)	TRAPPER TPA 537 (DAVID L CADRAIN)	1082.3	24.50 & Variable Width	2.648
B-74.0	CLEARWATER COUNTY	SW 03-043-12 W5M	HER MAJESTY THE QUEEN (ALBERTA)	TRAPPER TPA 537 (DAVID L CADRAIN)	12.8	24.50	0.035
B-75.0	CLEARWATER COUNTY	NE-03-43-12-W5M	HER MAJESTY THE QUEEN (ALBERTA)	TRAPPER TPA 537 (DAVID L CADRAIN)	0.0	24.50	0.003
B-76.0	CLEARWATER COUNTY	NW 03-043-12 W5M	HER MAJESTY THE QUEEN (ALBERTA)	TRAPPER TPA 537 (DAVID L CADRAIN)	1097.8	24.50	2.686
B-77.0	CLEARWATER COUNTY	SW 10-043-12 W5M	HER MAJESTY THE QUEEN (ALBERTA)	TRAPPER TPA 537 (DAVID L CADRAIN)	149.8	24.50	0.367
B-78.0	CLEARWATER COUNTY	SE 09-043-12 W5M	HER MAJESTY THE QUEEN (ALBERTA)	TRAPPER TPA 537 (DAVID L CADRAIN)	730.2	24.50, 26.50 & Variable Width	1.864

MSI Tract Number	Municipality	Land Description	Landowner(s)	Land User(s)	Length (m)	Width (m)	Area (ha)
B-79.0	CLEARWATER COUNTY	NE 09-043-12 W5M	HER MAJESTY THE QUEEN (ALBERTA)	TRAPPER TPA 537 (DAVID L CADRAIN)	897.0	26.50	2.378
B-80.0	CLEARWATER COUNTY	SE 16-043-12 W5M	HER MAJESTY THE QUEEN (ALBERTA)	TRAPPER TPA 537 (DAVID L CADRAIN)	390.9	26.50	1.034
B-81.0	CLEARWATER COUNTY	SW 16-043-12 W5M	HER MAJESTY THE QUEEN (ALBERTA)	TRAPPER TPA 537 (DAVID L CADRAIN)	687.1	26.50	1.821
B-82.0	CLEARWATER COUNTY	NW 16-043-12 W5M	HER MAJESTY THE QUEEN (ALBERTA)	TRAPPER TPA 537 (DAVID L CADRAIN)	540.0	26.50, 32.00 & Variable Width	1.638
B-83.0	CLEARWATER COUNTY	NE 17-043-12 W5M	HER MAJESTY THE QUEEN (ALBERTA)	TRAPPER TPA 537 (DAVID L CADRAIN)	549.7	32.00	1.759
B-84.0	CLEARWATER COUNTY	SE 20-043-12 W5M	HER MAJESTY THE QUEEN (ALBERTA)	TRAPPER TPA 537 (DAVID L CADRAIN)	906.1	32.00	2.900
B-85.0	CLEARWATER COUNTY	NE-20-43-12-W5M	HER MAJESTY THE QUEEN (ALBERTA)	TRAPPER TPA 537 (DAVID L CADRAIN)	58.2	32.00	0.186
B-86.0	CLEARWATER COUNTY	NW 20-043-12 W5M	HER MAJESTY THE QUEEN (ALBERTA)	TRAPPER TPA 537 (DAVID L CADRAIN)	115.3	32.00	0.841