

Northwest Mainline Loop  
Boundary Lake Section

Unit Addition Otter Lake  
Compressor Station

Unit Addition Alces  
River Compressor Station




Liege Lateral Loop No. 2  
Pelican Lake Section

Northwest Mainline Loop  
No. 2 Bear Canyon Section

Kettle River Lateral Loop  
Christina River Section

Grande Prairie Mainline Loop  
No. 2 McLeod River Section

**Legend**

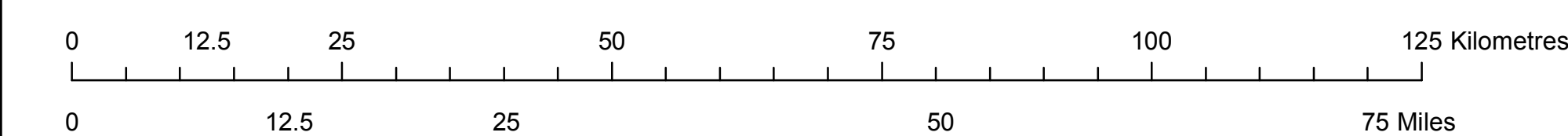
-  Proposed Compressor Station Unit Additions
-  Proposed Pipelines
-  Existing TransCanada Pipeline



NATURAL GAS



# 2017 NGTL System Expansion Project



TERMS OF USE: The datasets used to create this map have been gathered from various sources for a specific purpose. TransCanada Corp. provides no warranty regarding the accuracy or completeness of the datasets. Unauthorized or improper use of this map, including supporting datasets is strictly prohibited. TransCanada Corp. accepts no liability whatsoever related to any loss or damages resulting from proper, improper, authorized or unauthorized use of this map and associated datasets and user expressly waives all claims relating to or arising out of use of or reliance on this map.

Date: 3/29/2017

Document Name: T\_0020\_078\_2017\_NGTL\_System\_Exp\_Proj.mxd