




Legend

-  Northwest Mainline Loop Boundary Lake Section
-  Existing TransCanada Pipeline





**2017 NGTL System Expansion Project
Northwest Mainline Loop
Boundary Lake Section**

0 5 10 20 30 40 50 Kilometres
0 5 10 20 30 Miles

TERMS OF USE: The datasets used to create this map have been gathered from various sources for a specific purpose. TransCanada Corp. provides no warranty regarding the accuracy or completeness of the datasets. Unauthorized or improper use of this map, including supporting datasets is strictly prohibited. TransCanada Corp. accepts no liability whatsoever related to any loss or damages resulting from proper, improper, authorized or unauthorized use of this map and associated datasets and user expressly waives all claims relating to or arising out of use of or reliance on this map.

Date: 3/27/2017 Document Name: T_0020_078_2017_NGTL_Northwest_Mainline_Loop_Boundary_Lake_Section.mxd